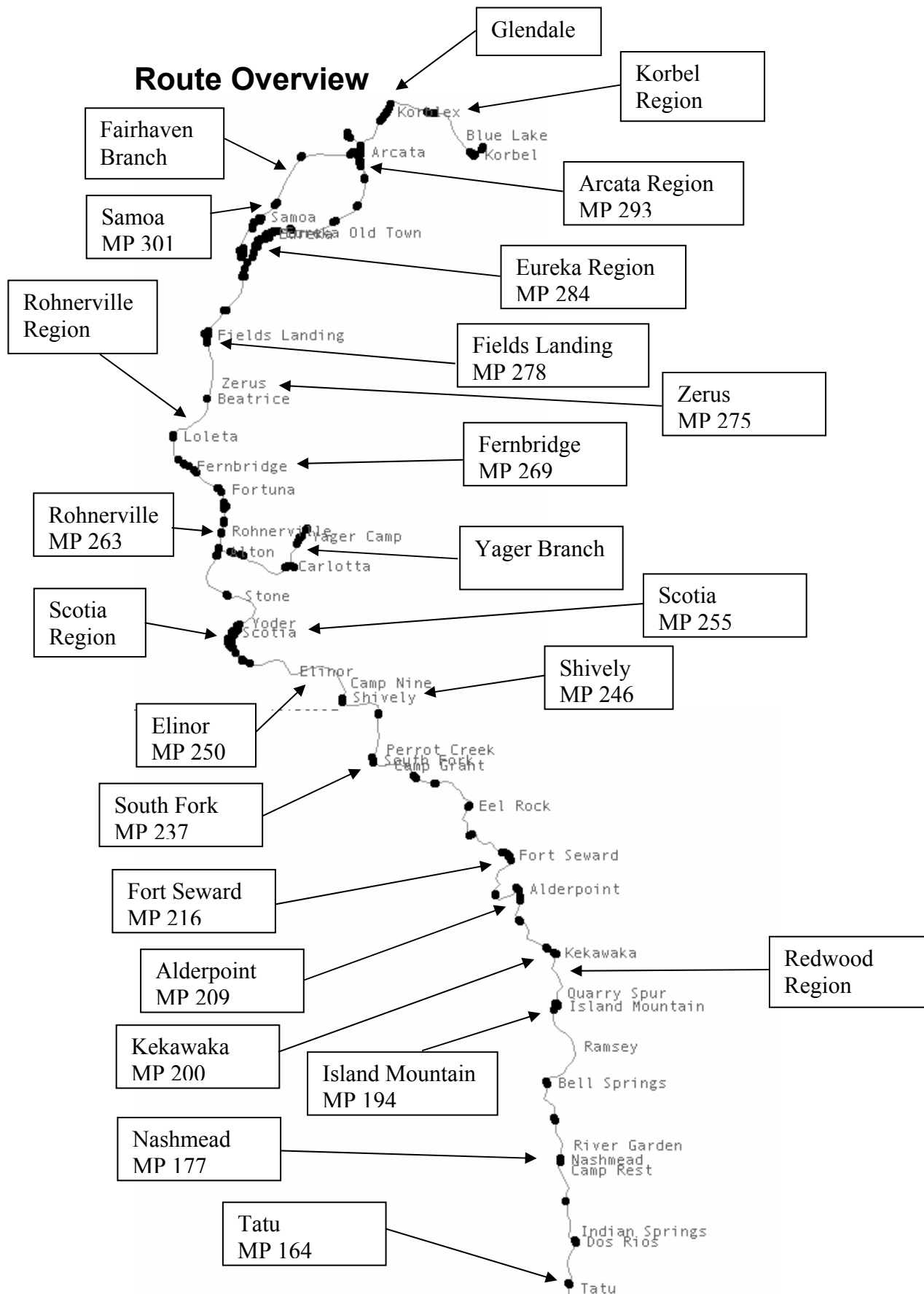
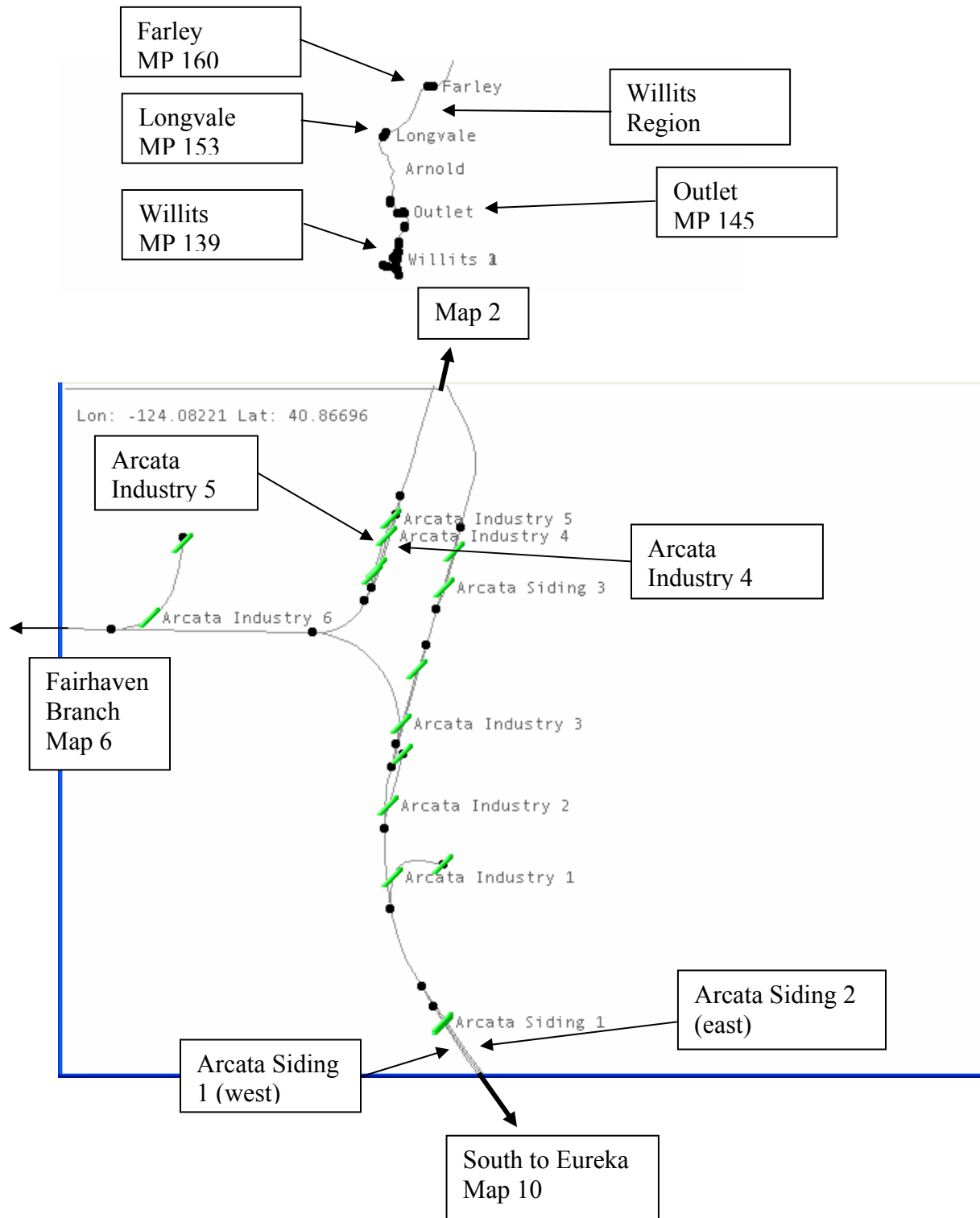


North Coast Route (Northwestern Pacific) Route Map

Route Overview	2
2. Arcata Lumber Mill	3
2. Arcata Lumber Mill	4
4. Glendale	5
4. Glendale	6
5. Korbel	7
6. Fairhaven Branch: Manila Lumber Mill	8
7. Fairhaven Branch: North Samoa Siding	8
7. Fairhaven Branch: North Samoa Siding	9
8. Fairhaven Branch: Samoa	9
8. Fairhaven Branch: Samoa	10
9. Fairhaven Branch: Fairhaven	10
9. Fairhaven Branch: Fairhaven	11
10. Bracut/Brainard	12
11. East Eureka	12
11. East Eureka	13
12. Eureka	14
13. Eureka South	14
13. Eureka South	15
14. Bucksport	15
14. Bucksport	16
15. King Salmon/Fields Landing	17
16. Loleta/Fernbridge/Worswick	18
17. Fortuna	19
18. Rohnerville	20
19. Alton Junction	21
20. Yager Branch: Carlotta	22
21. Yager Branch: Yager Camp	23
22. Rio Dell	24
Scotia Mill	25
24. Scotia Mill South	26
25. Scotia Yard	27
26. Shively/Larabee/South Fork	28
27. McCann/Sequoia/Eel Rock/Brock Creek	29
28. Fort Seward	30
29. Steelhead/Alderpoint/Cain Rock	31
30. 201 Spur/Kekawaka	32
31. Island Mountain	33
32. Bell Springs/Spyrock	34
33. Nashmead/Woodman/Dos Rios	35
34. Sarnas/Farley	36
35. Longvale/Outlet	37
36. Willits North	38
37. Willits Yard	39
38. Willits South/CWR	40

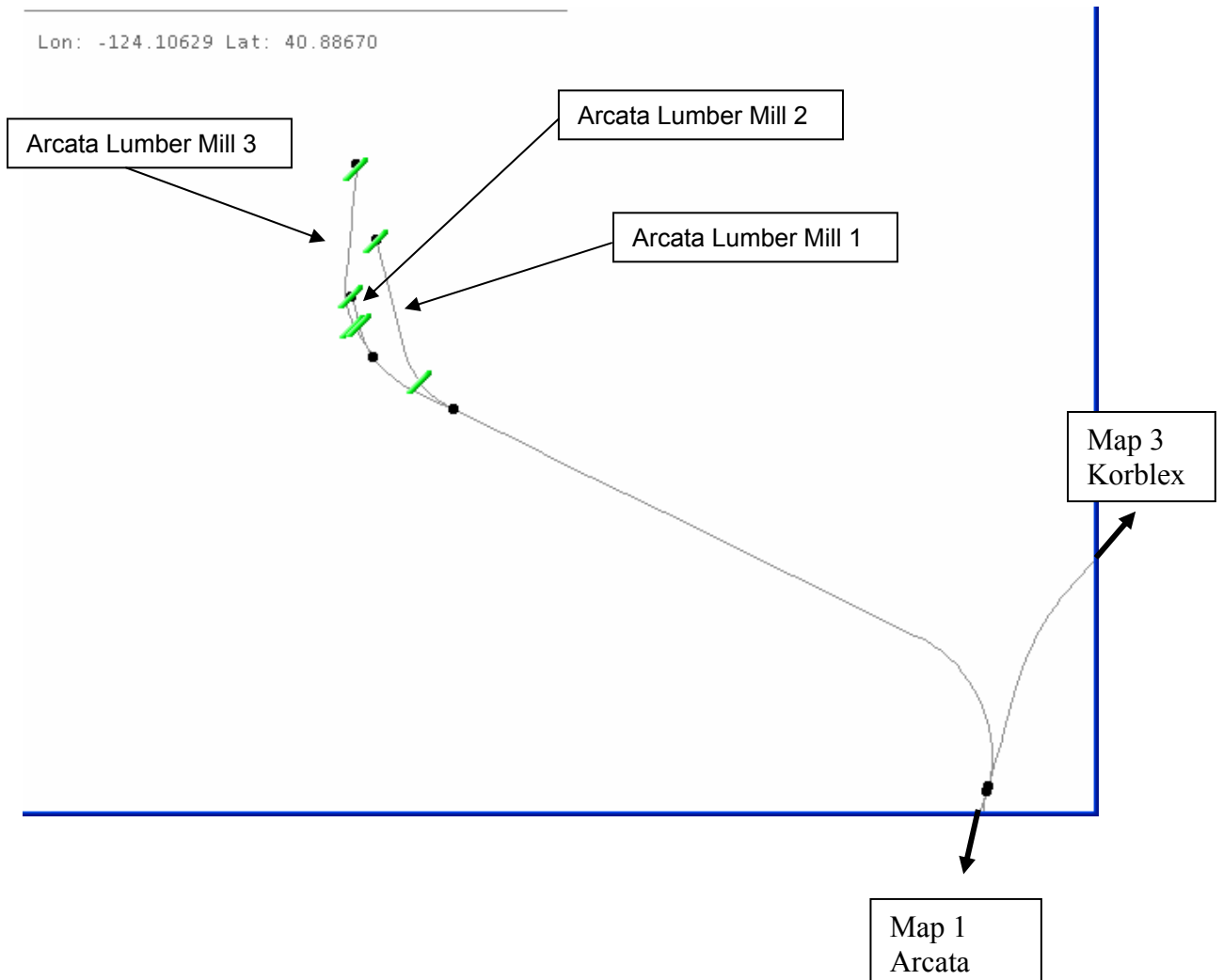


1. Arcata MP 293

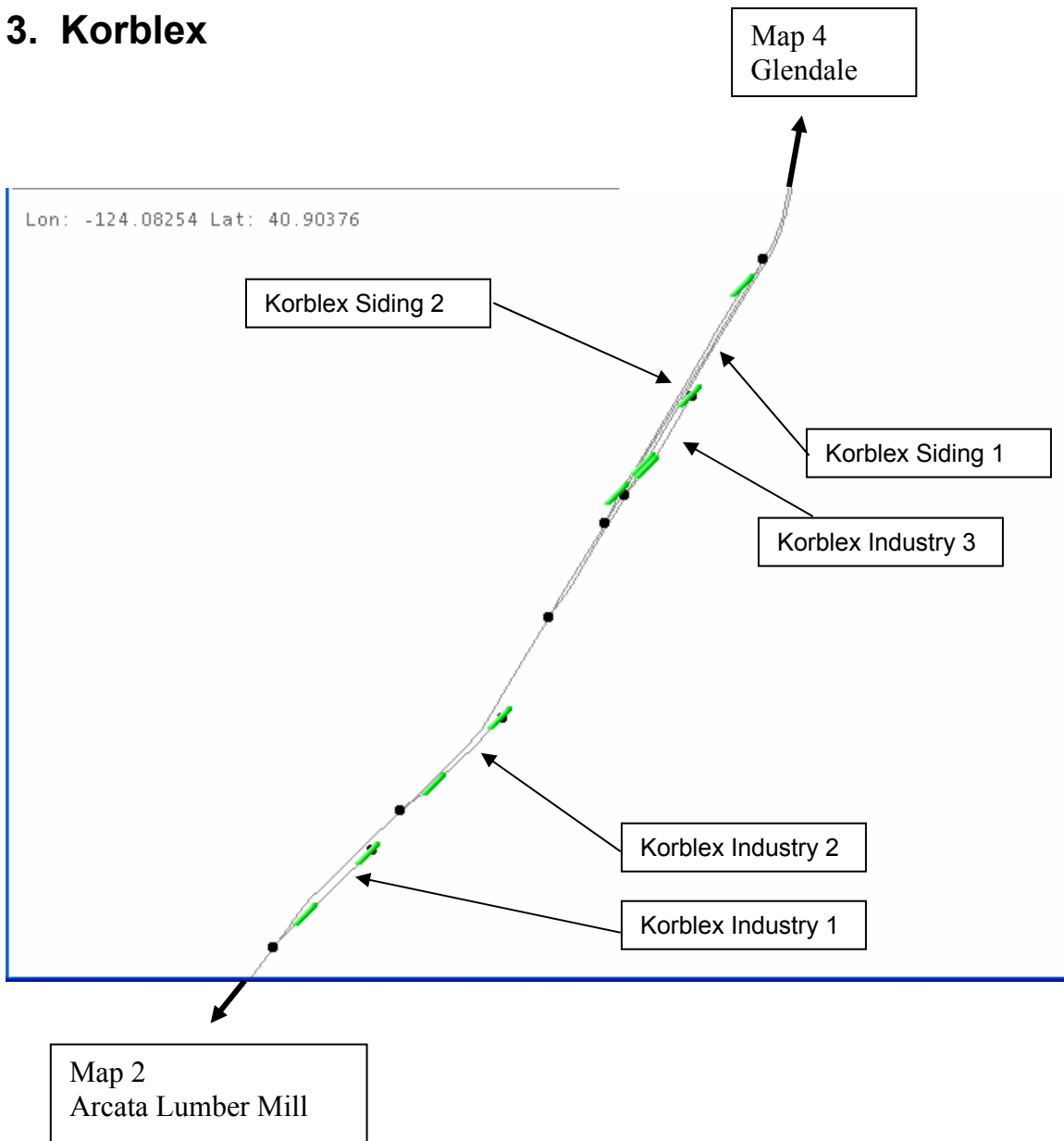


2. Arcata Lumber Mill

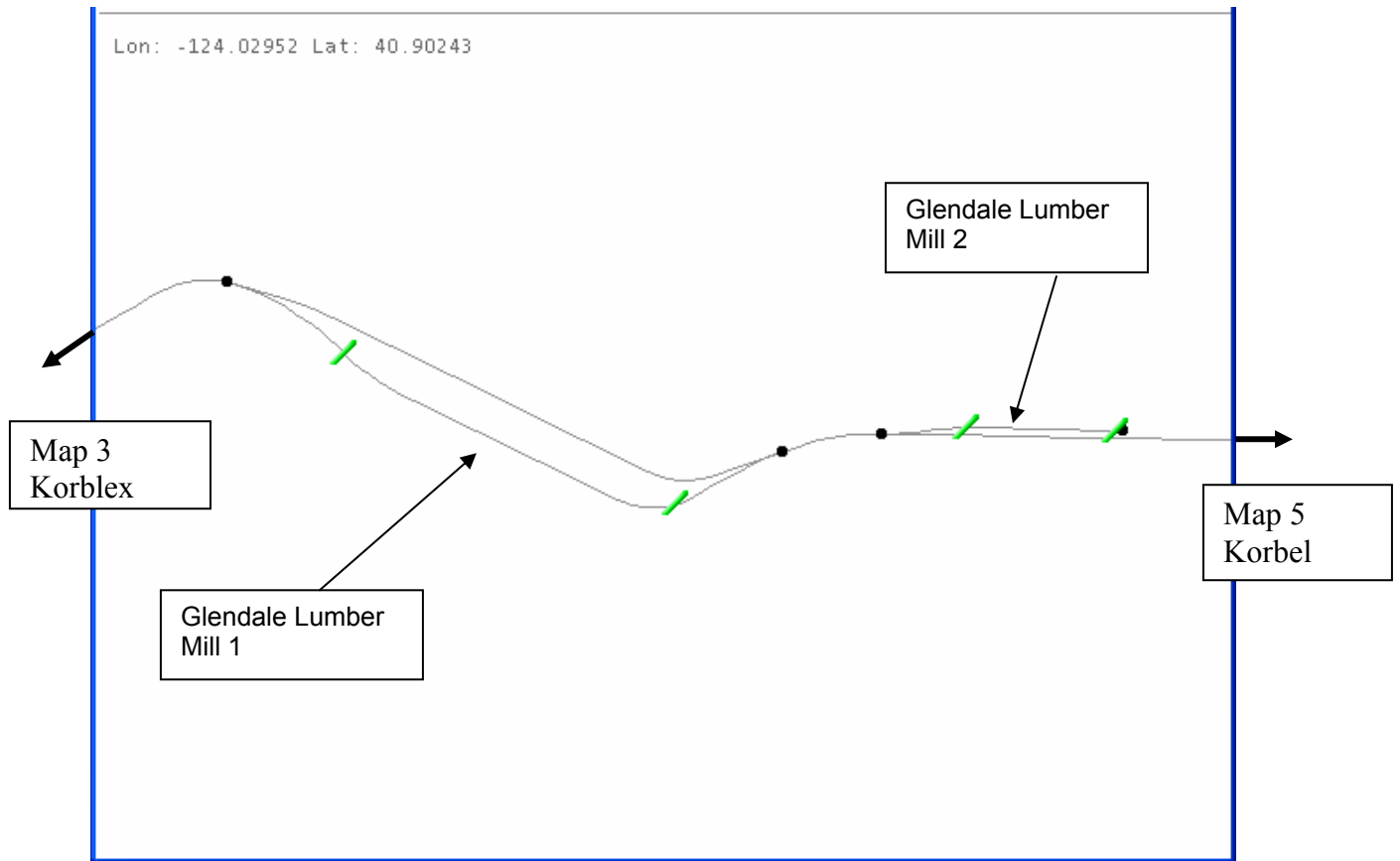
Lon: -124.10629 Lat: 40.88670



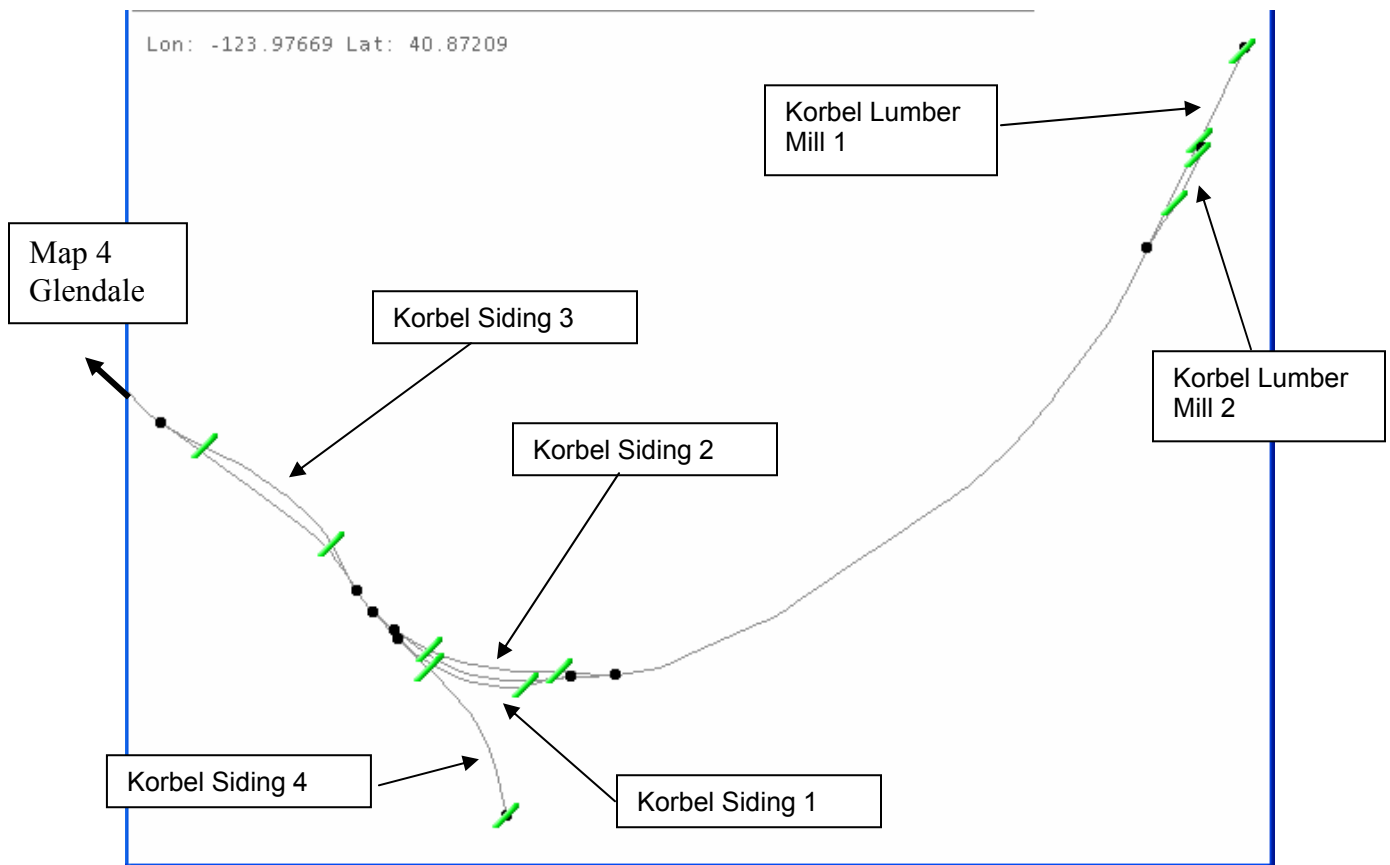
3. Korblex



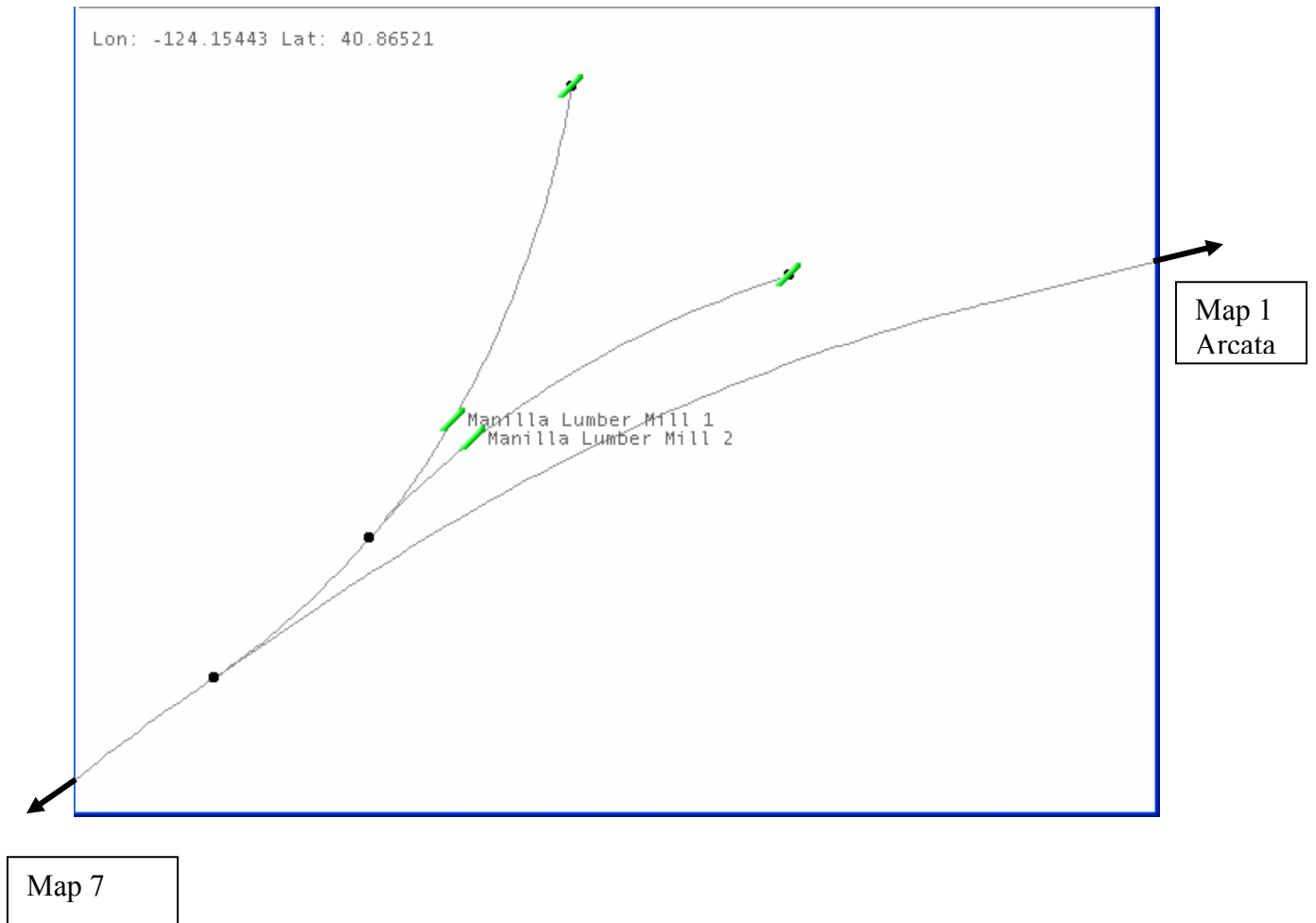
4. Glendale



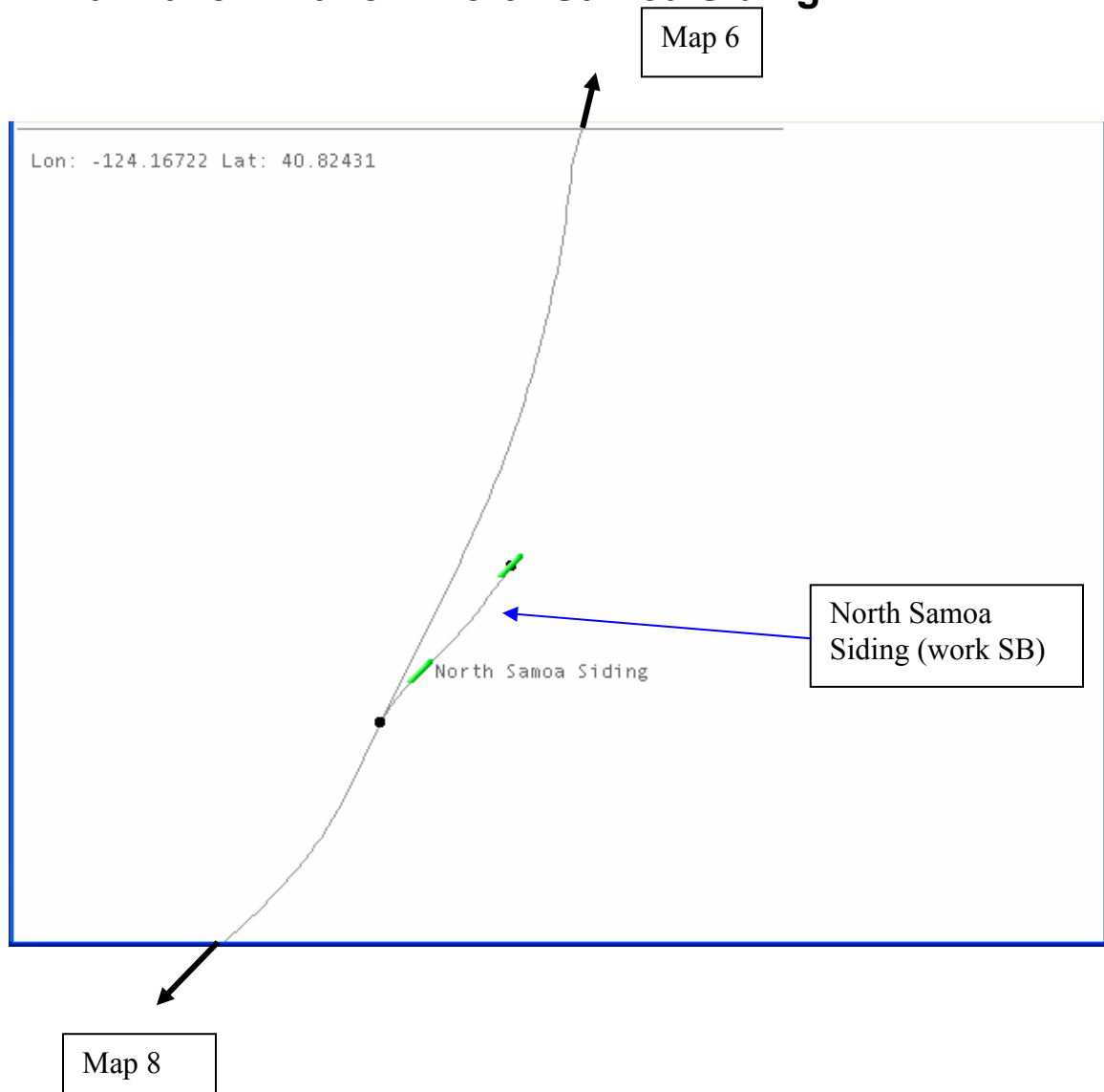
5. Korbel



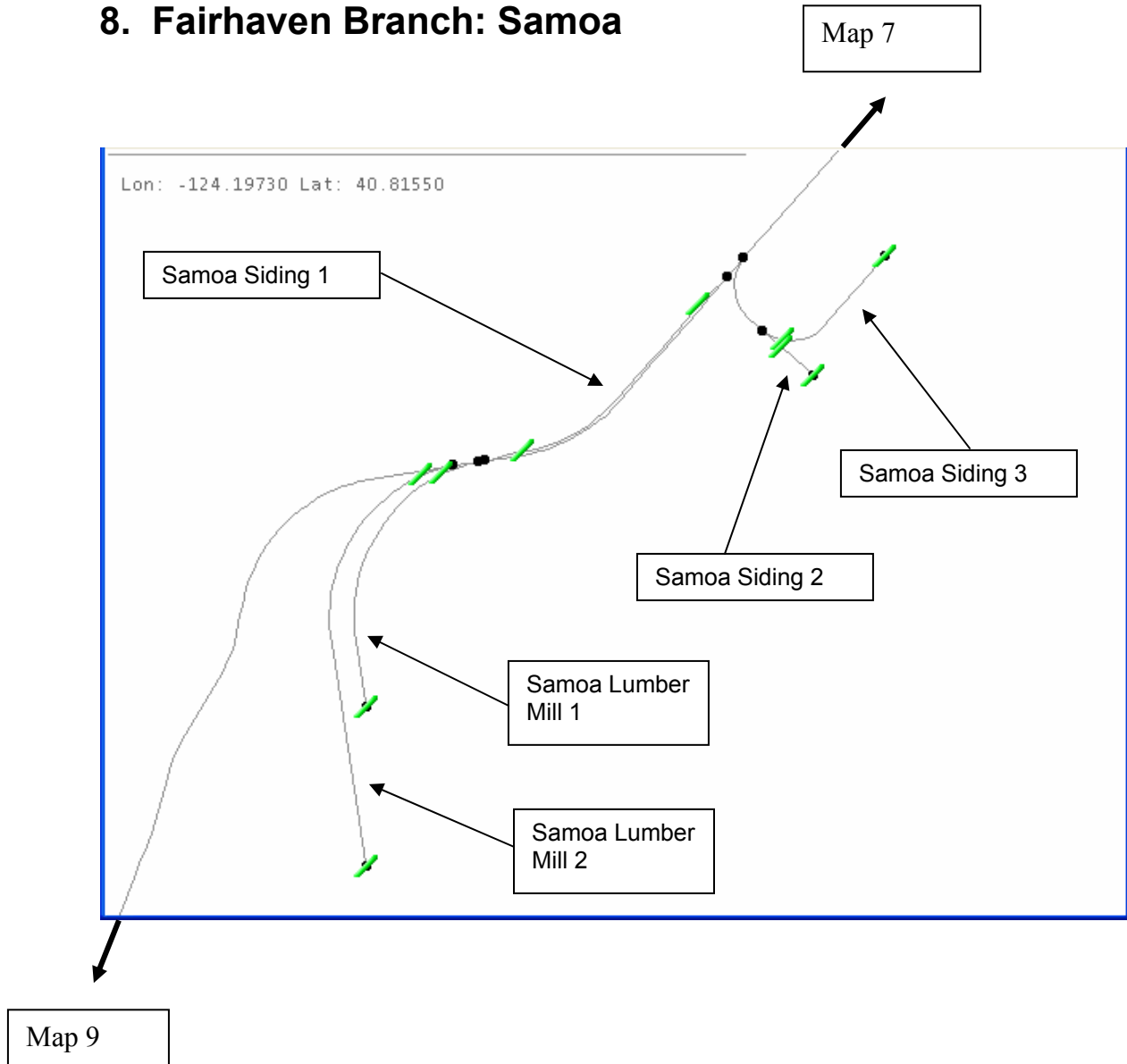
6. Fairhaven Branch: Manila Lumber Mill



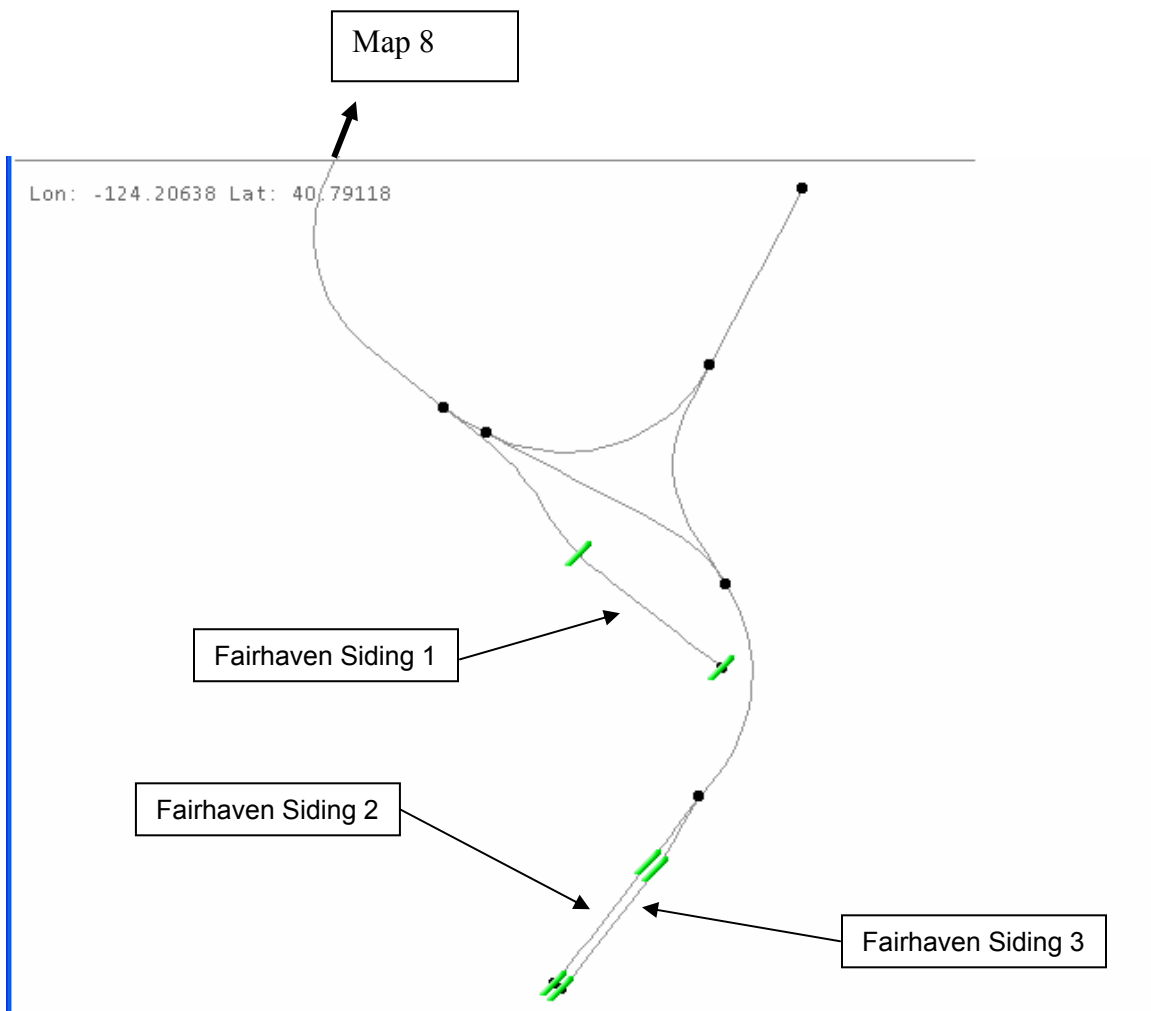
7. Fairhaven Branch: North Samoa Siding



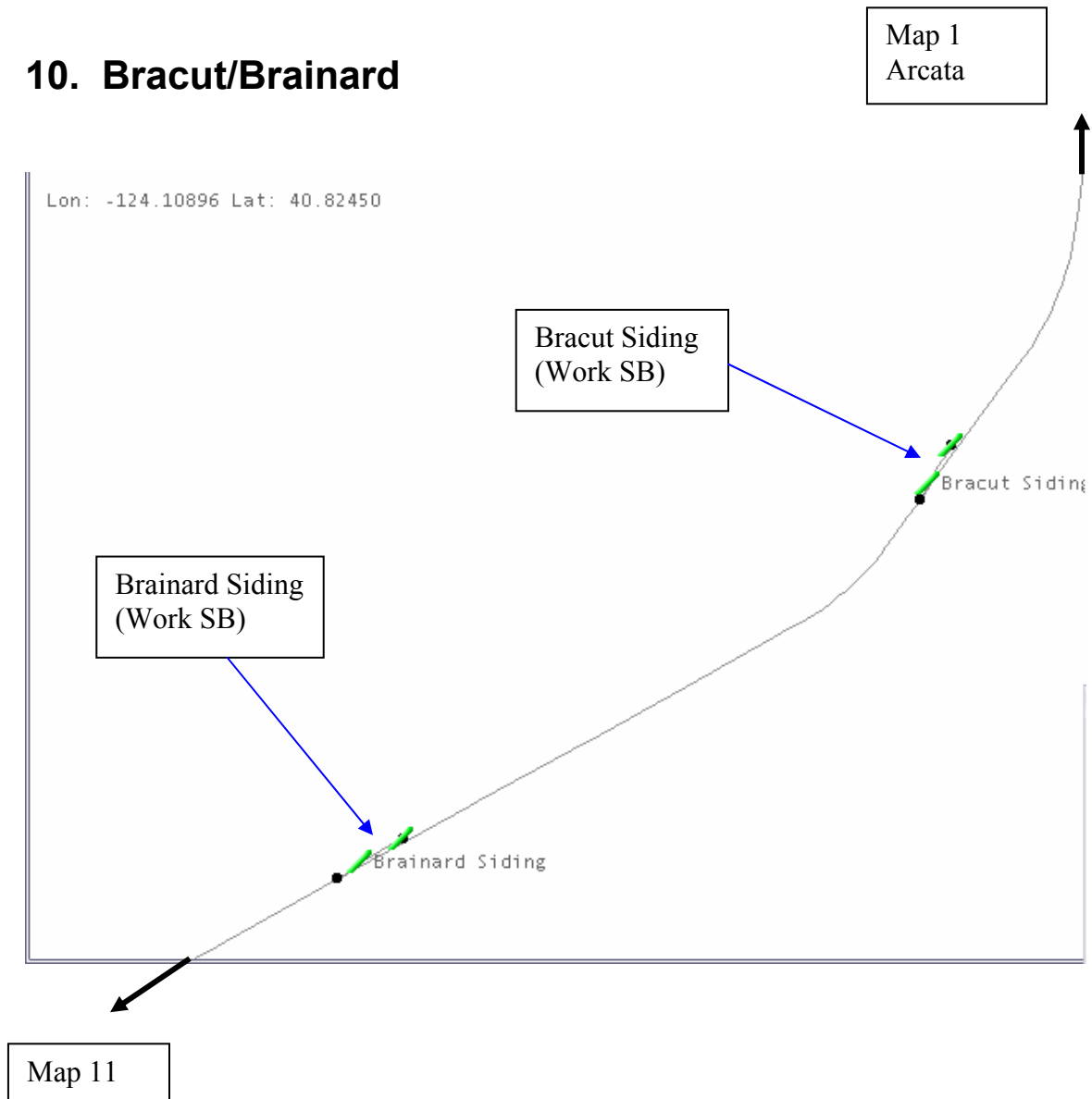
8. Fairhaven Branch: Samoa



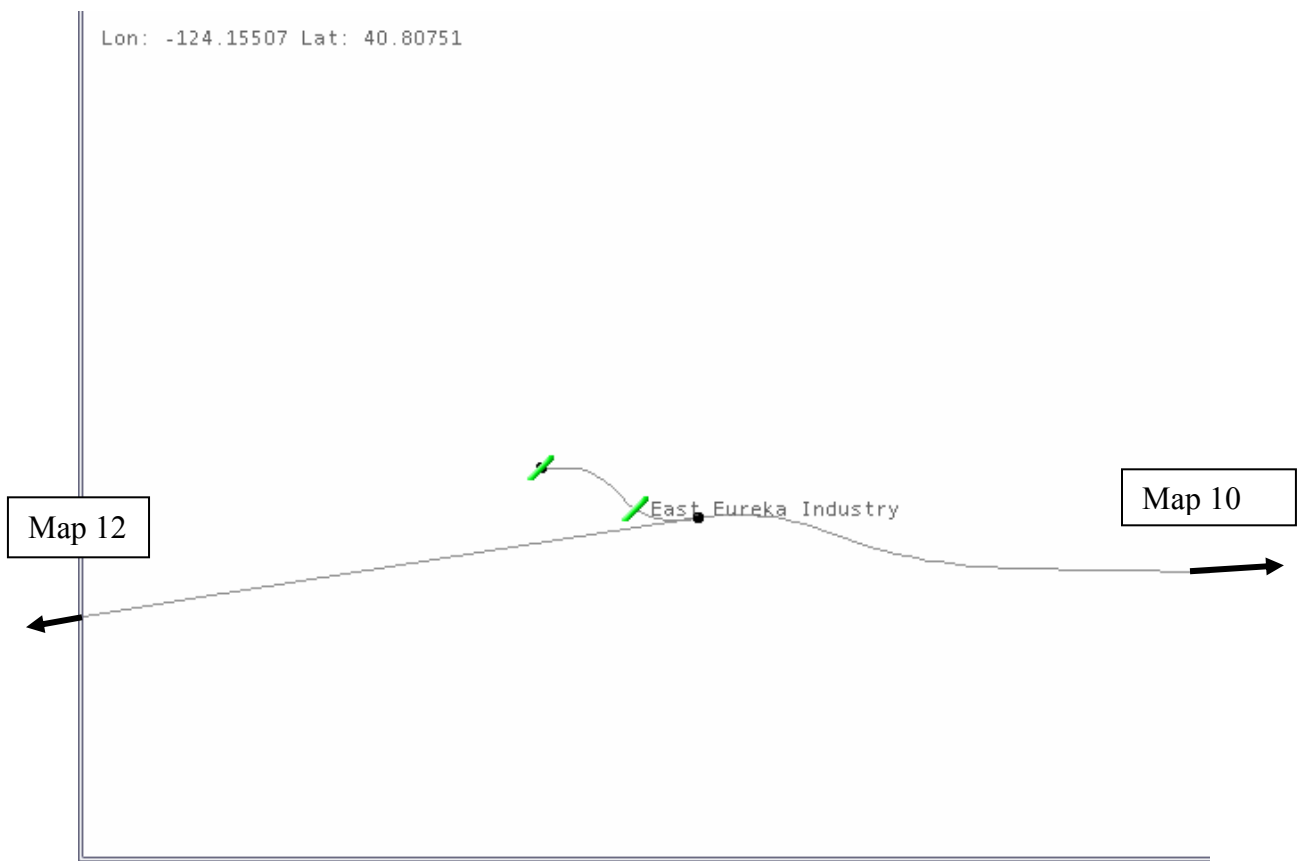
9. Fairhaven Branch: Fairhaven



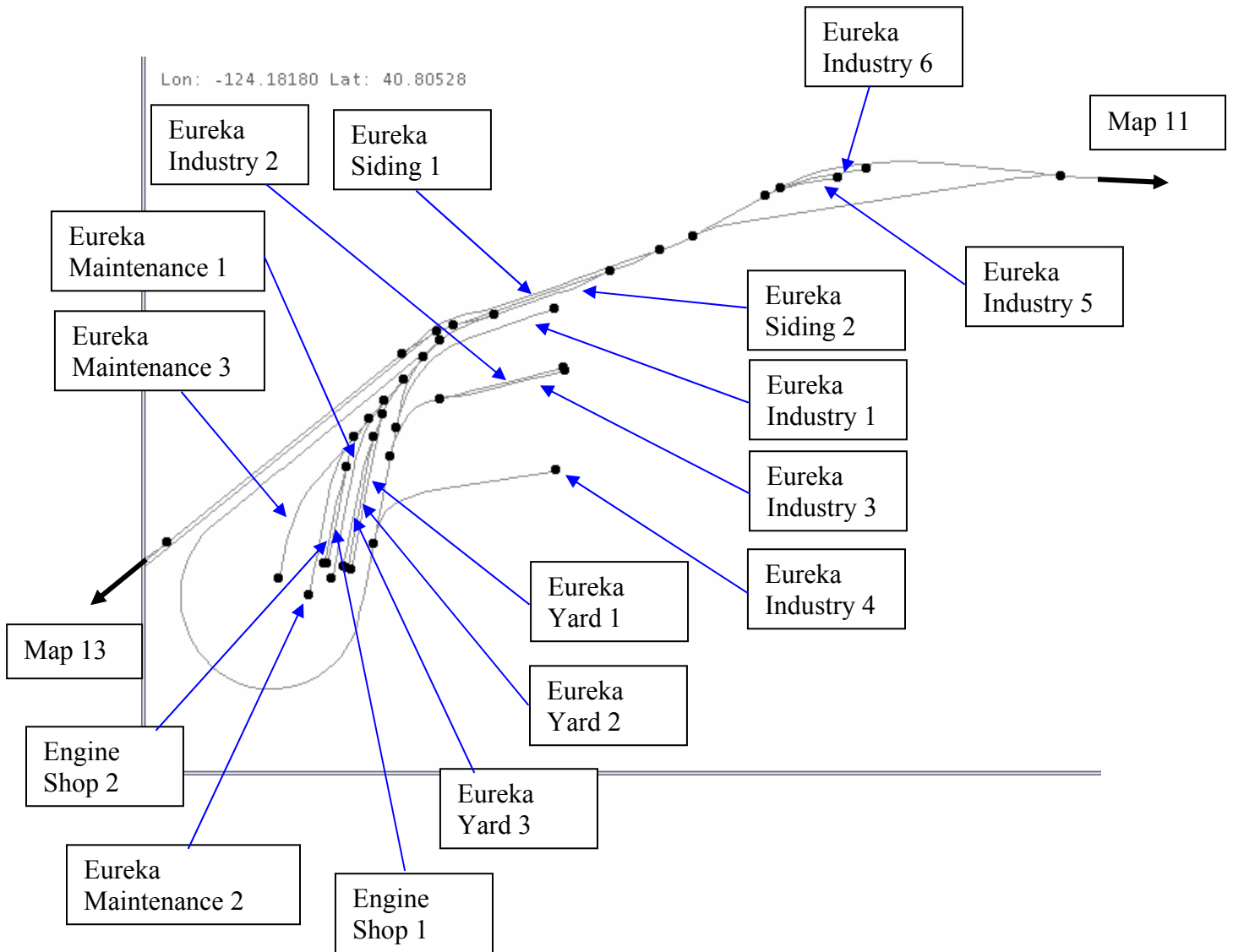
10. Bracut/Brainard



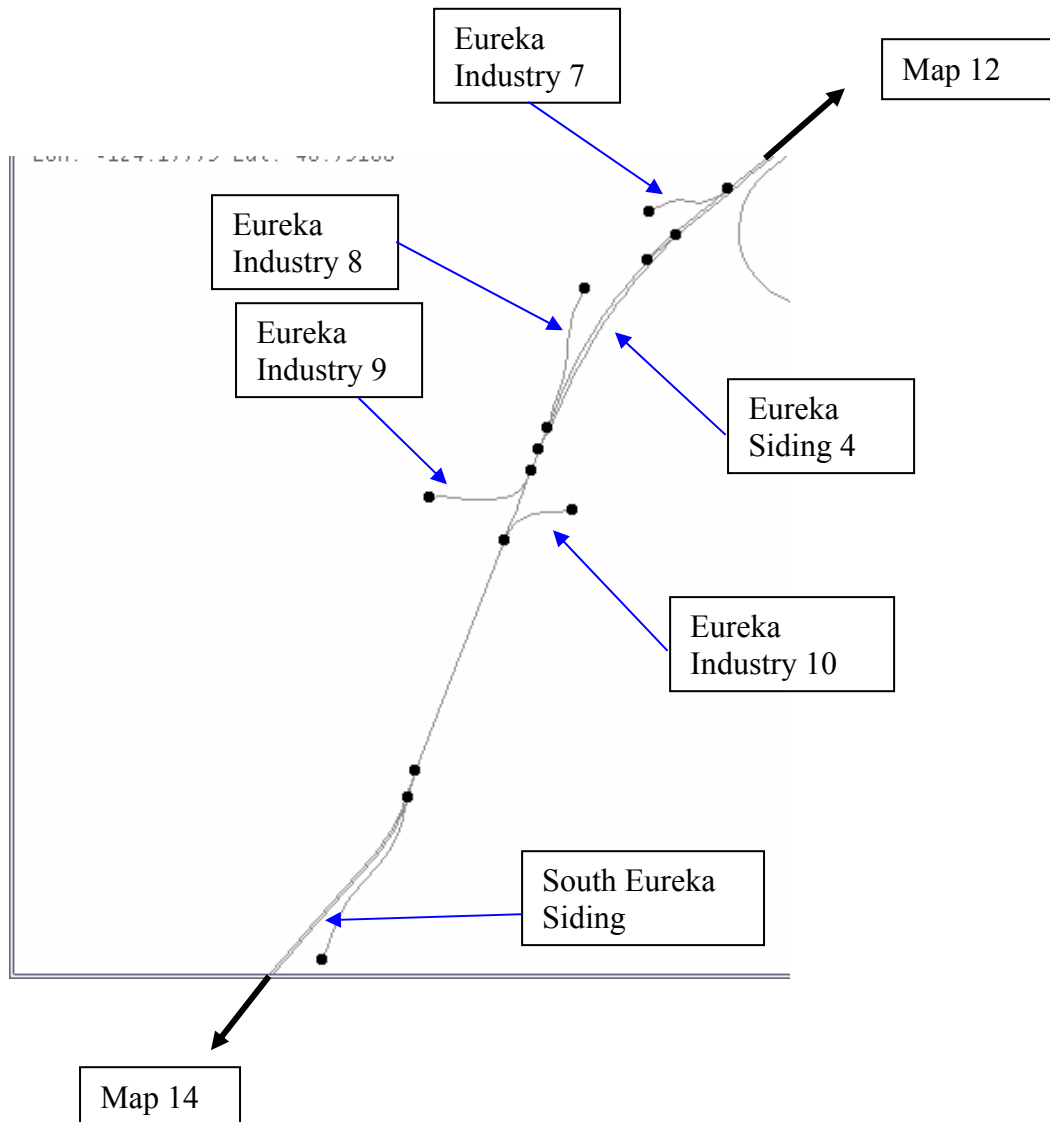
11. East Eureka



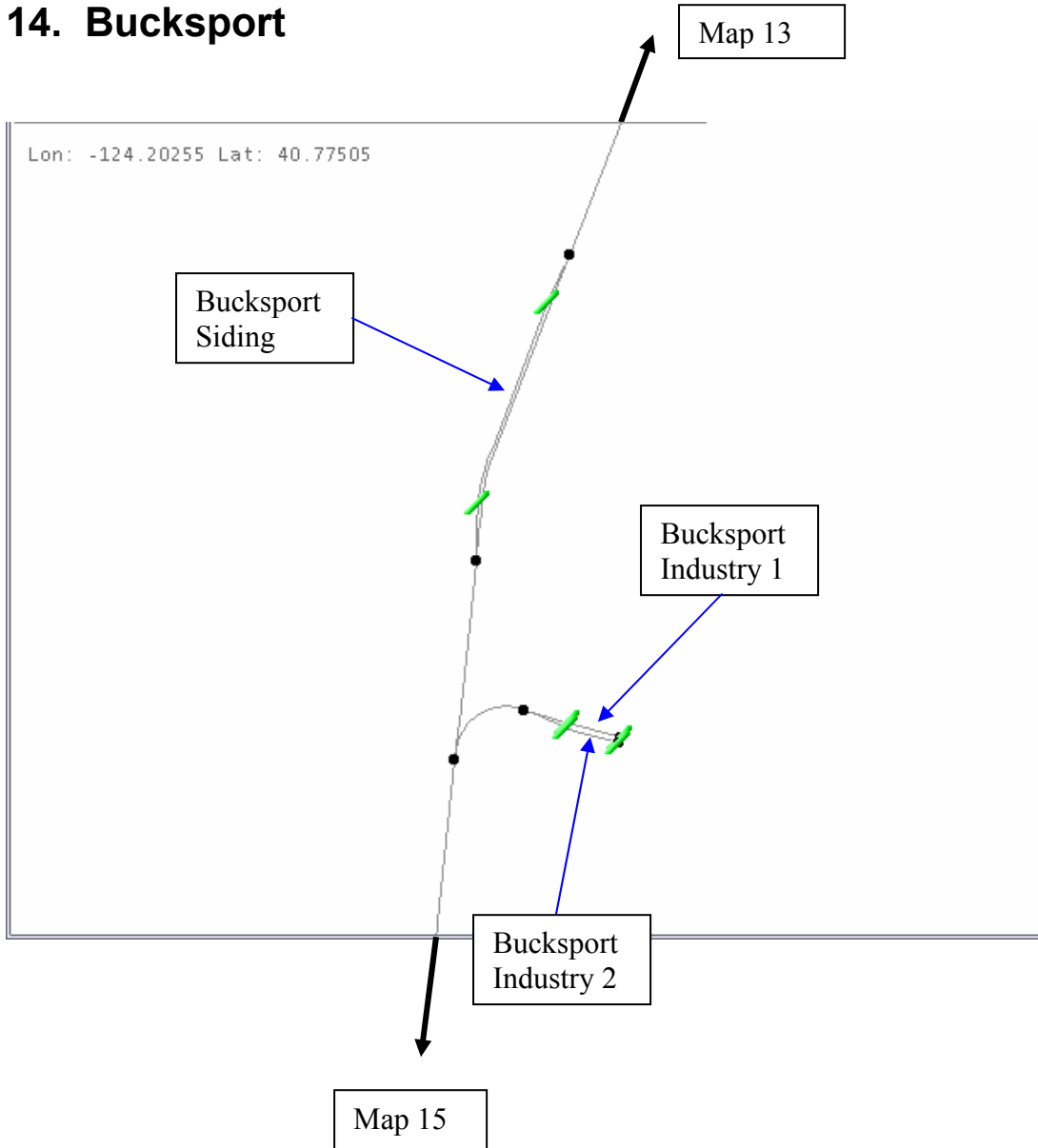
12. Eureka



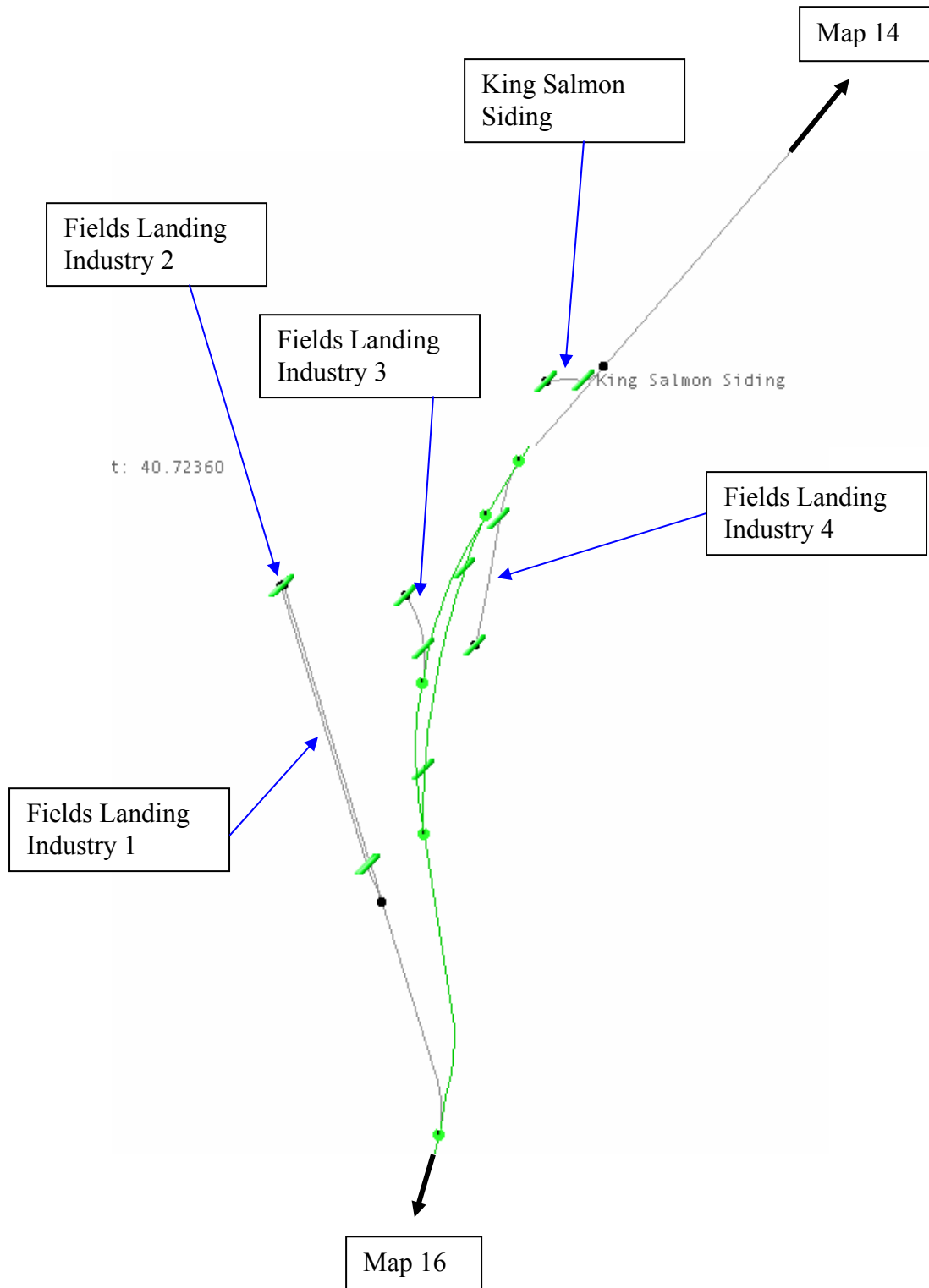
13. Eureka South



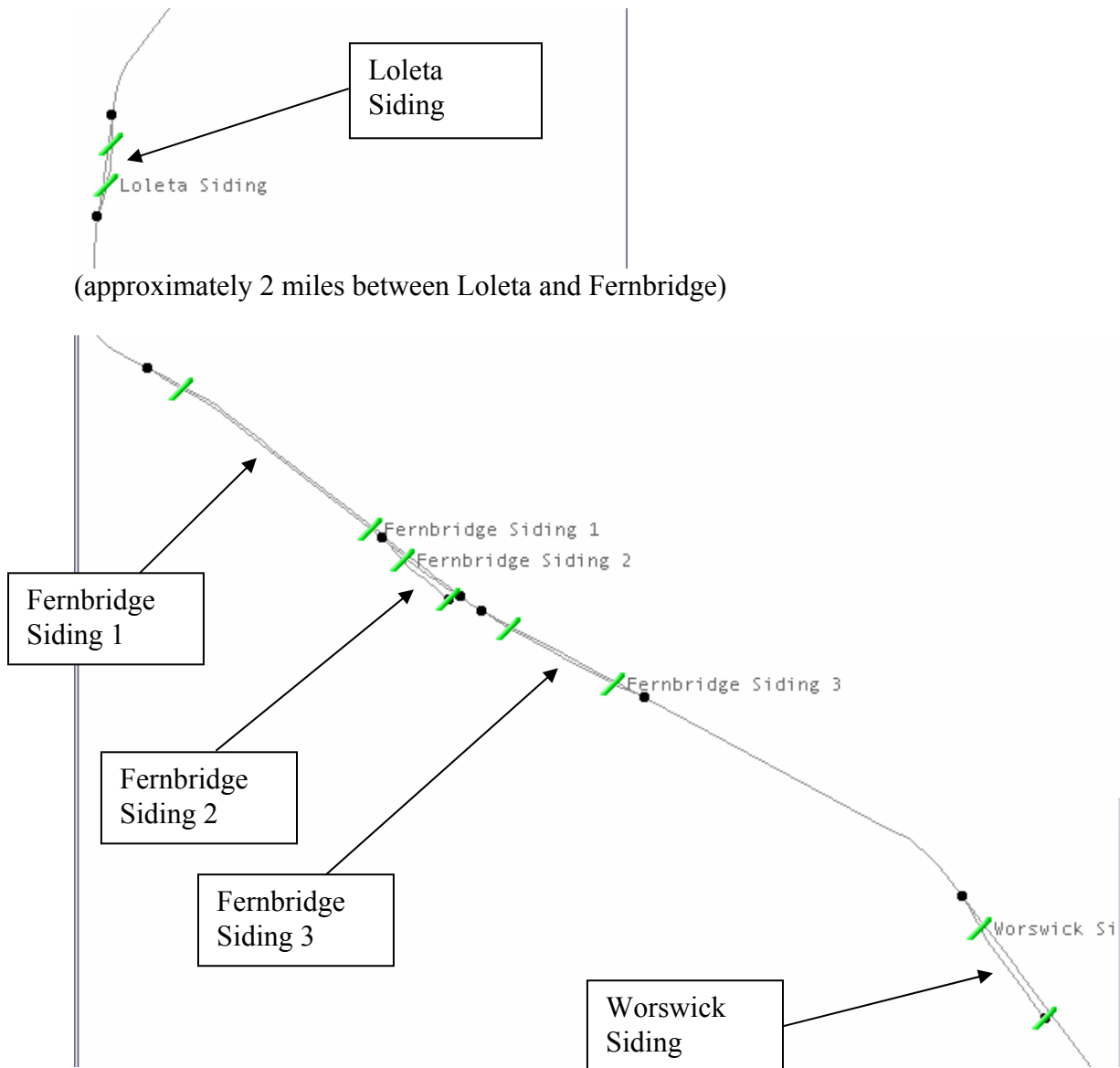
14. Bucksport



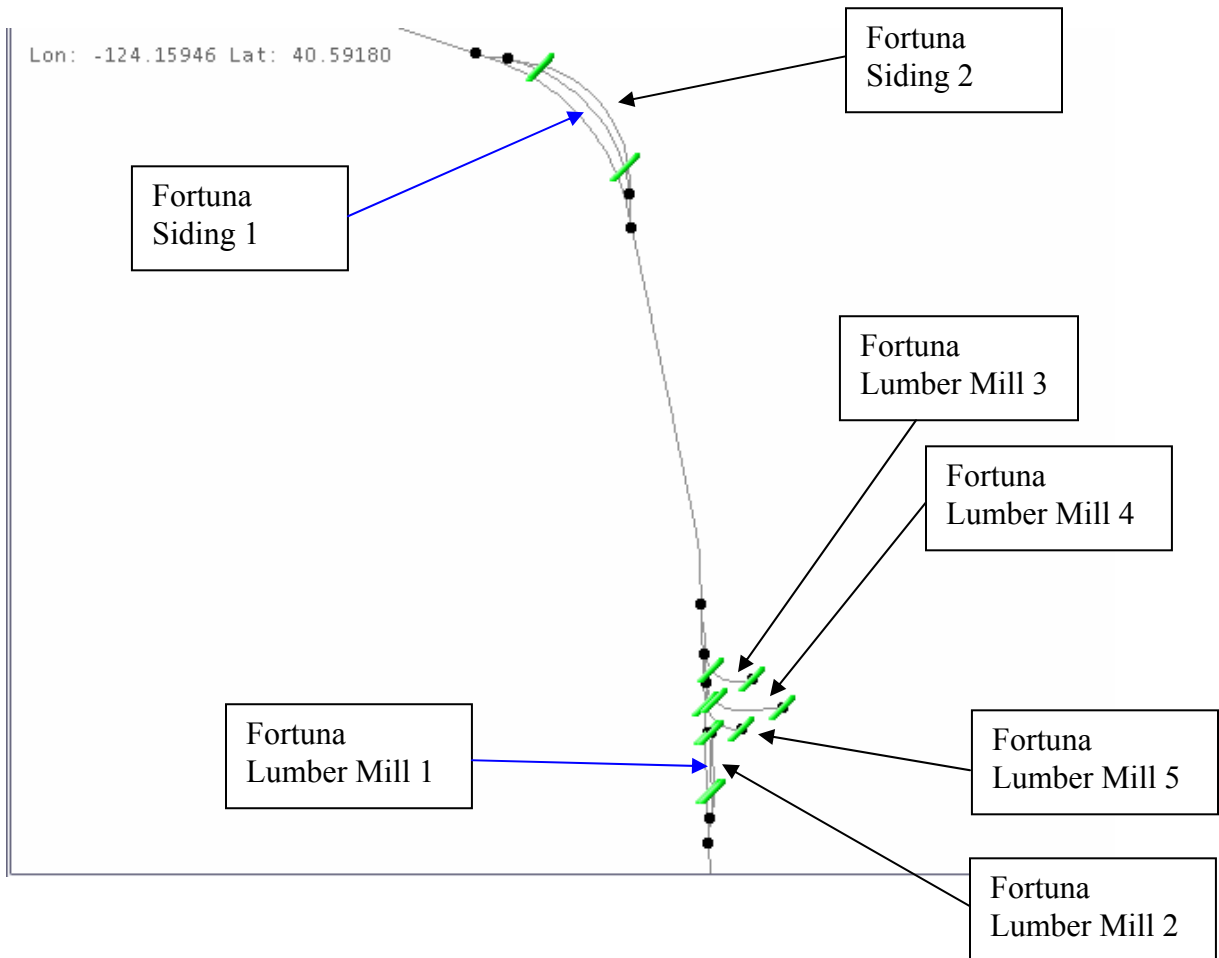
15. King Salmon/Fields Landing



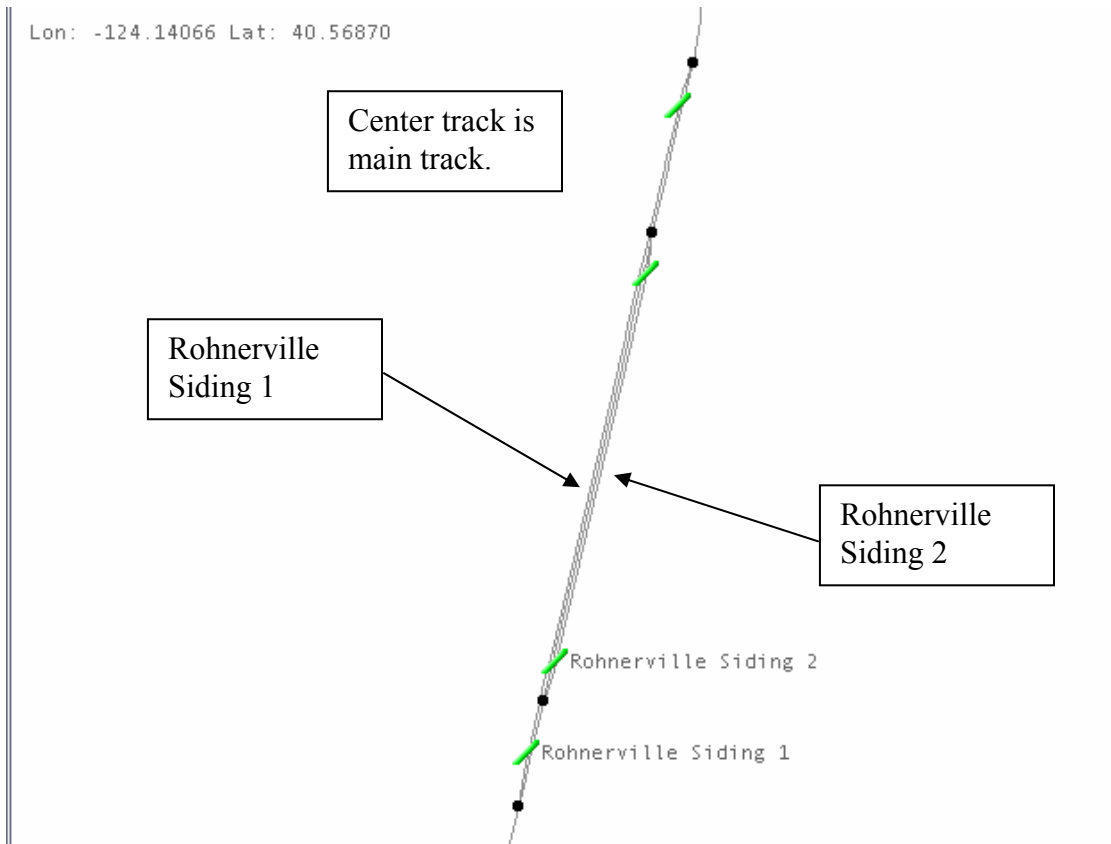
16. Loleta/Fernbridge/Worswick



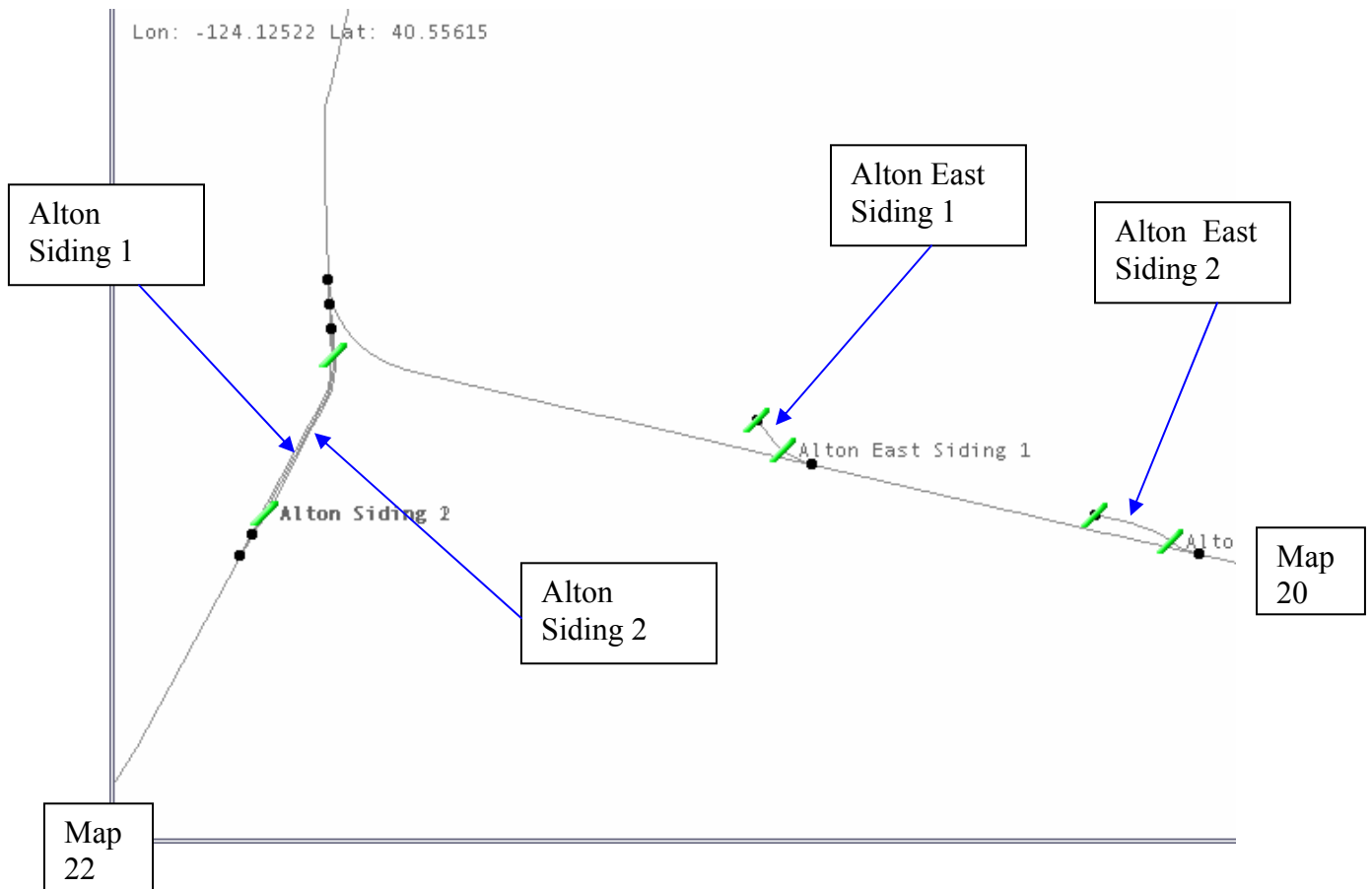
17. Fortuna



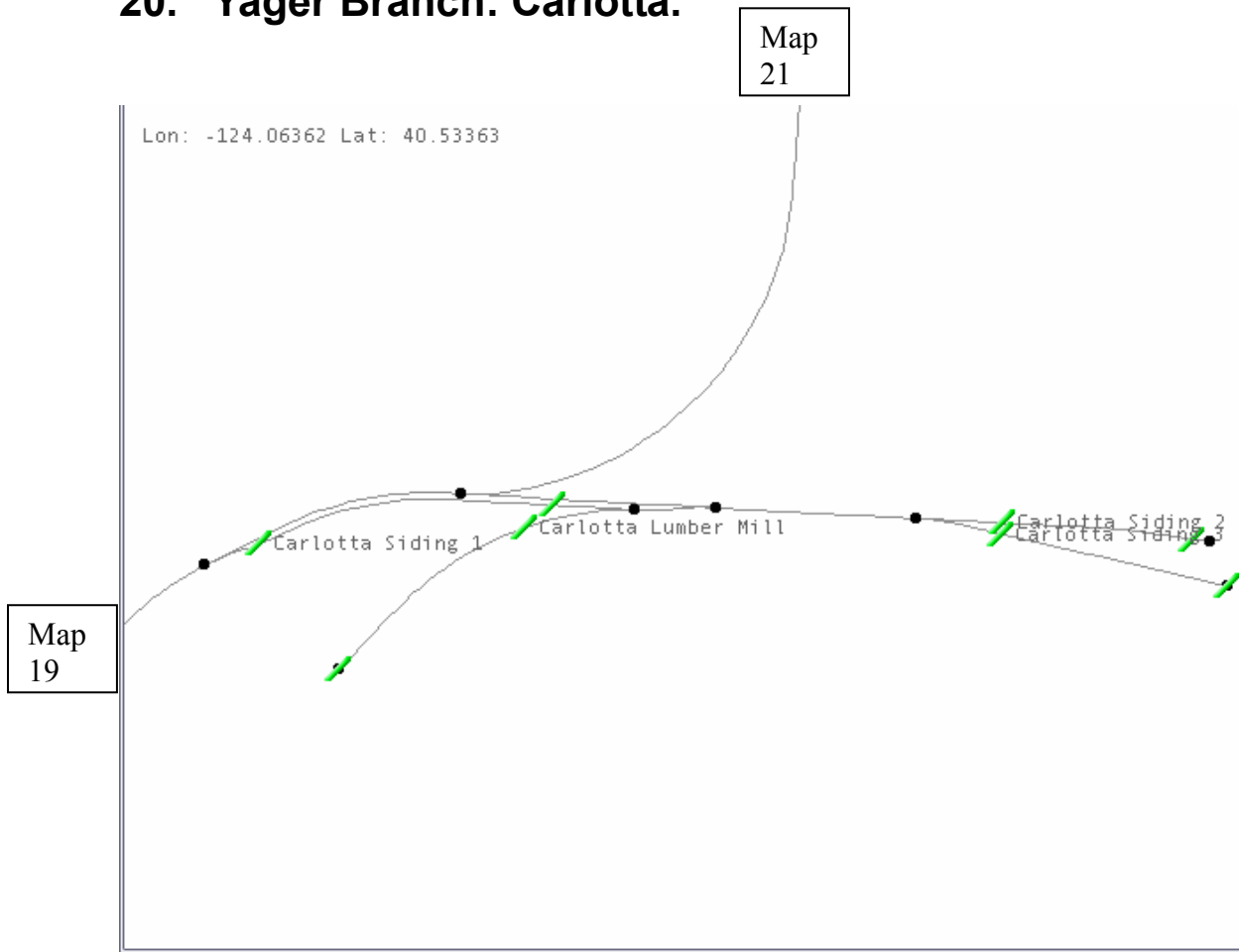
18. Rohnerville



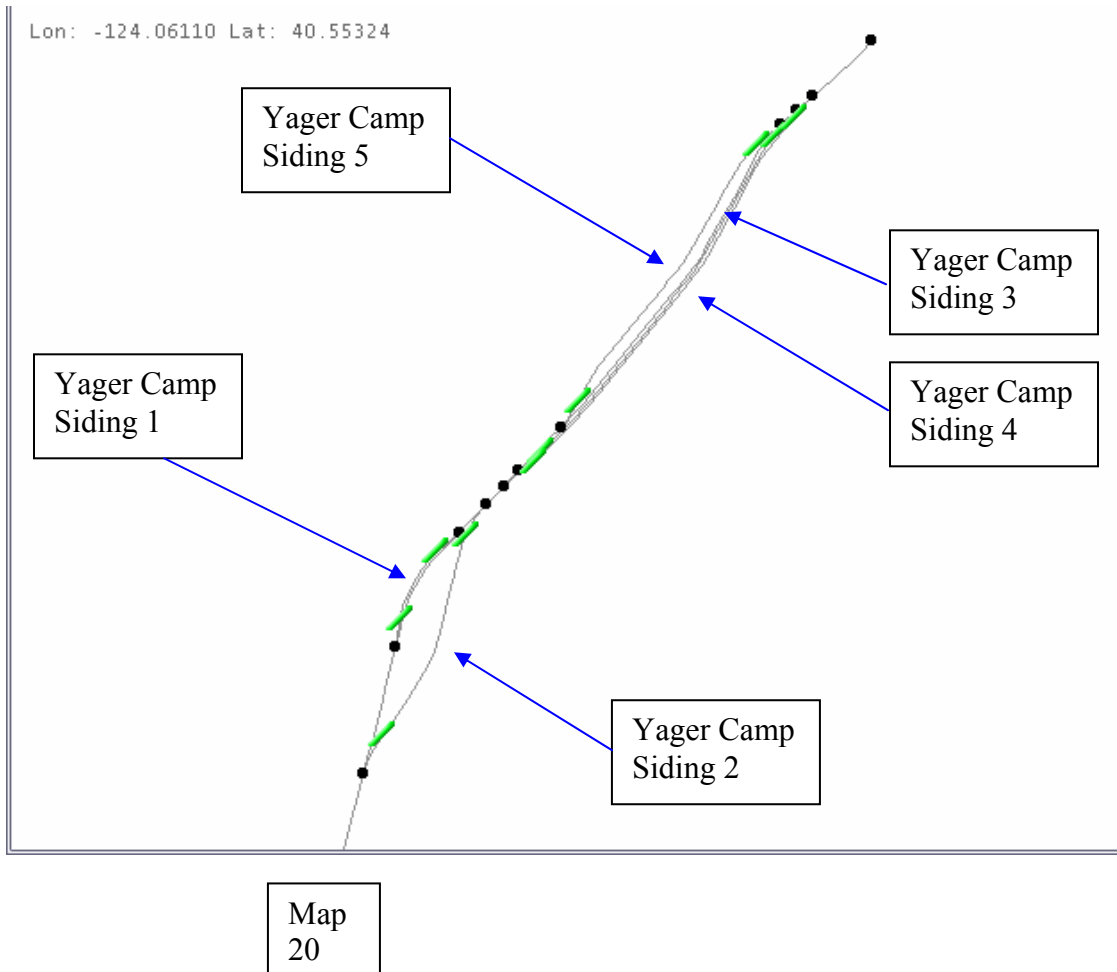
19. Alton Junction



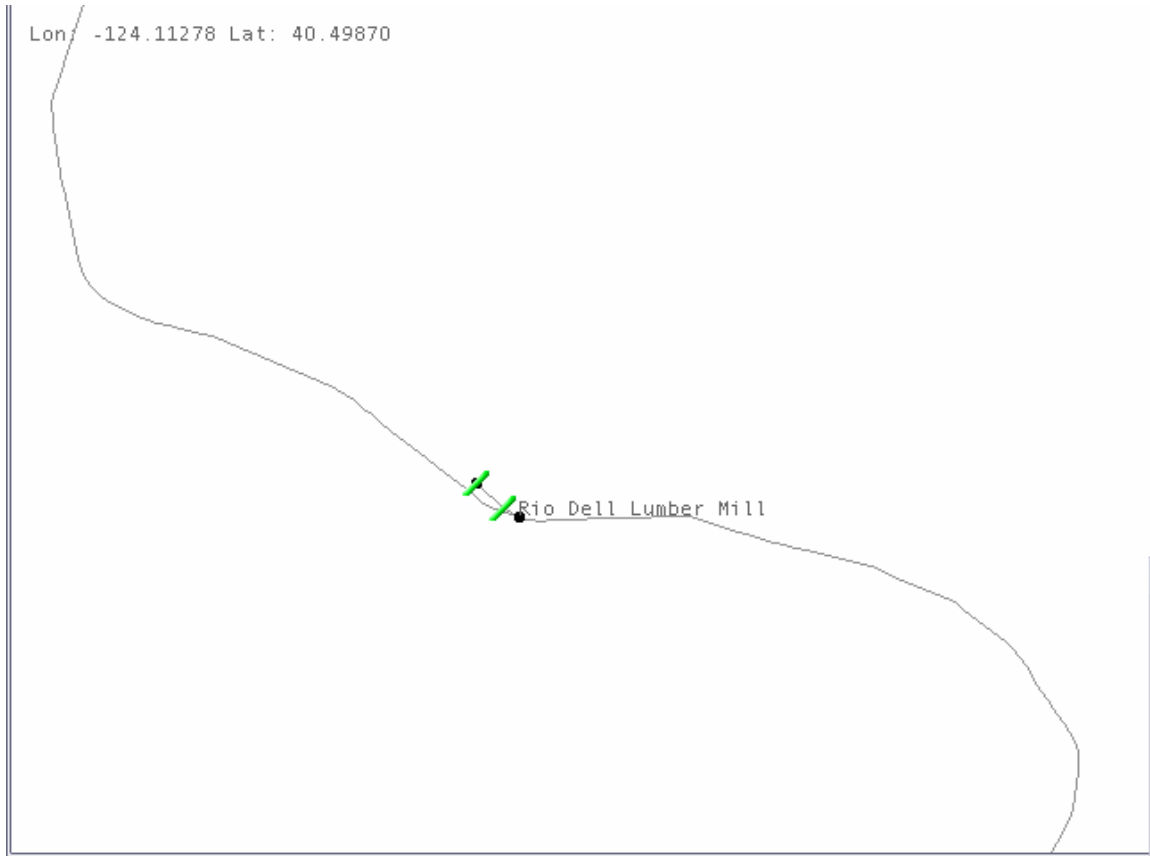
20. Yager Branch: Carlotta.



21. Yager Branch: Yager Camp



22. Rio Dell



Scotia Mill

40.48690

Scotia Mill -
North End Map

Scotia Mill -
South End Map

To Scotia Mill
Yard

Through track
(main line)

Mill lead

Scotia Lumber
Mill 21

Scotia Lumber
Mill 19

Scotia Lumber
Mill 12

Scotia Siding 1

Main Line

Scotia Siding 2

Scotia Lumber
Mill 22

Scotia Lumber
Mill 19

PALCO Engine
House 1 - 5

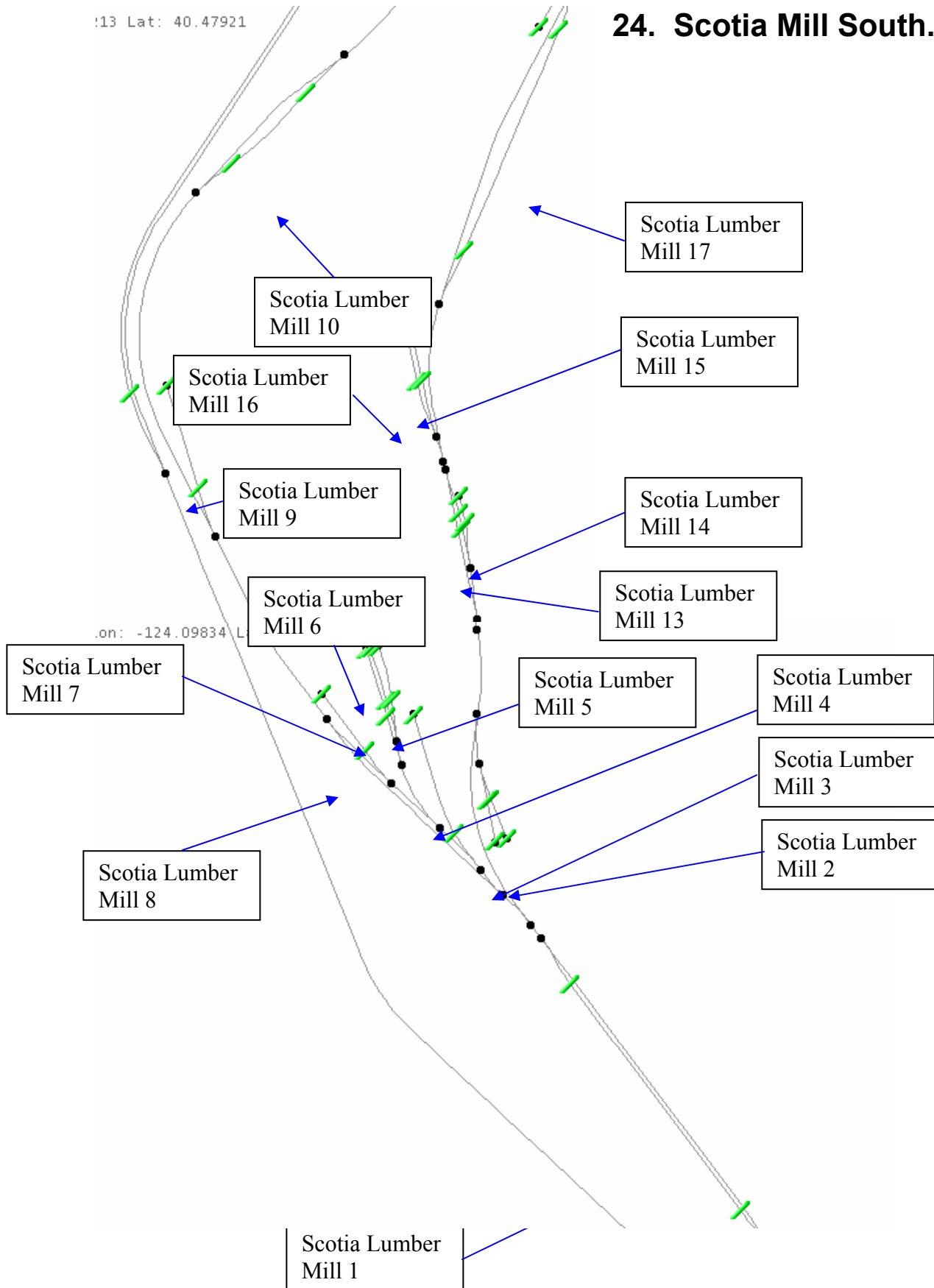
Scotia Lumber
Mill 18

Map for North (Northwestern Pacific)

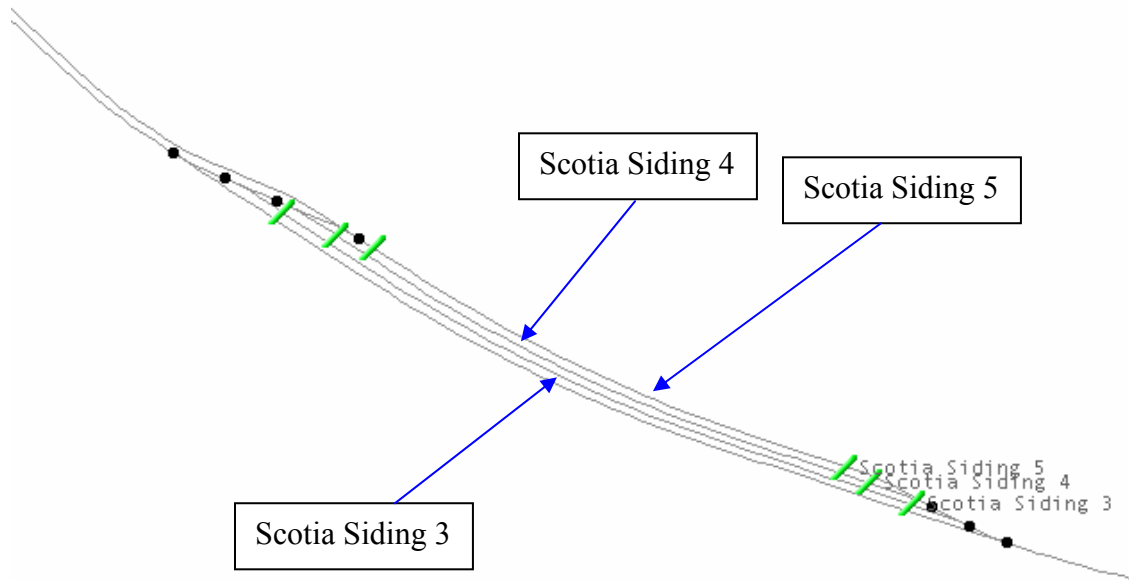
Scotia Lumber
Mill 11

Lat: 40.47921

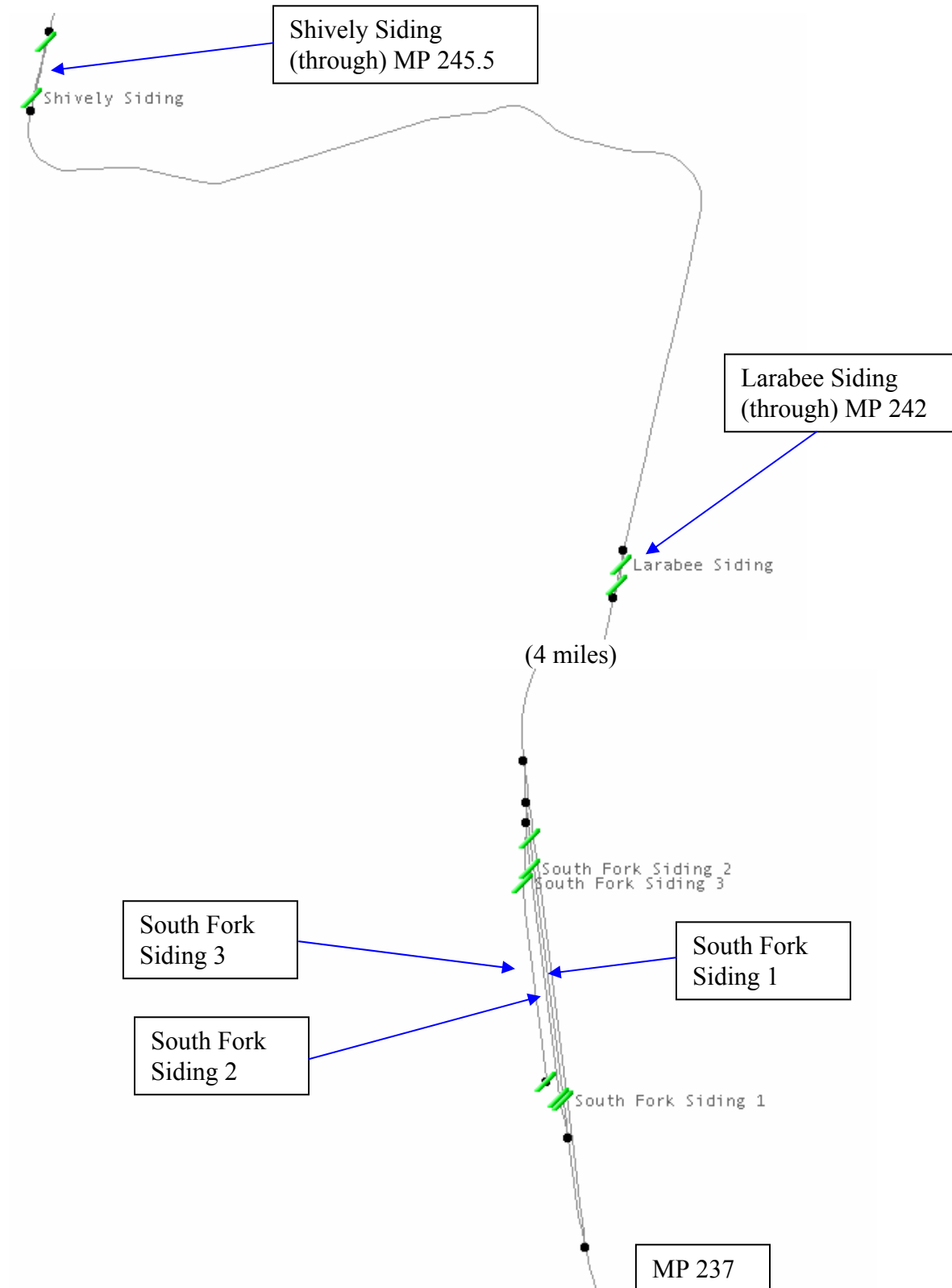
24. Scotia Mill South.



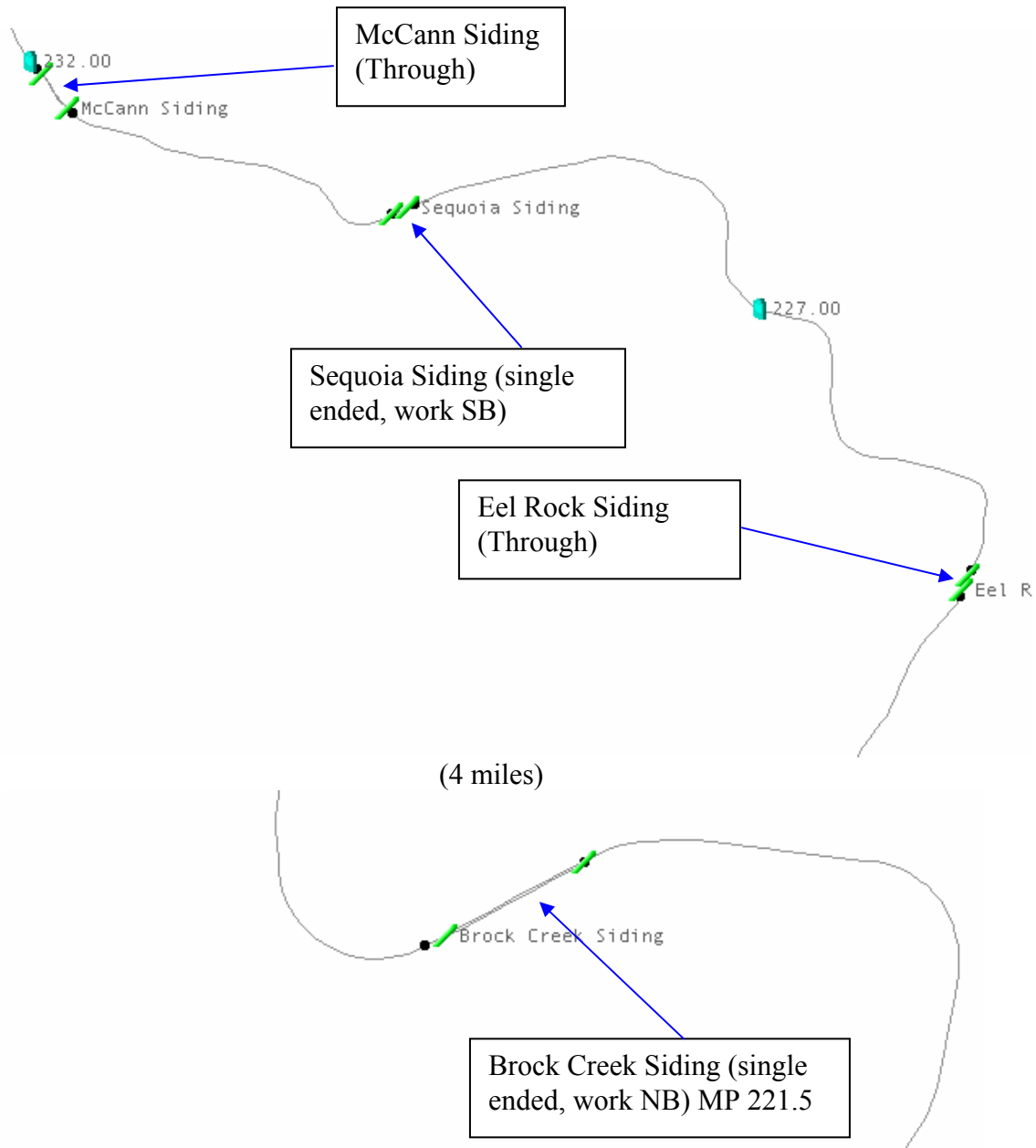
25. Scotia Yard



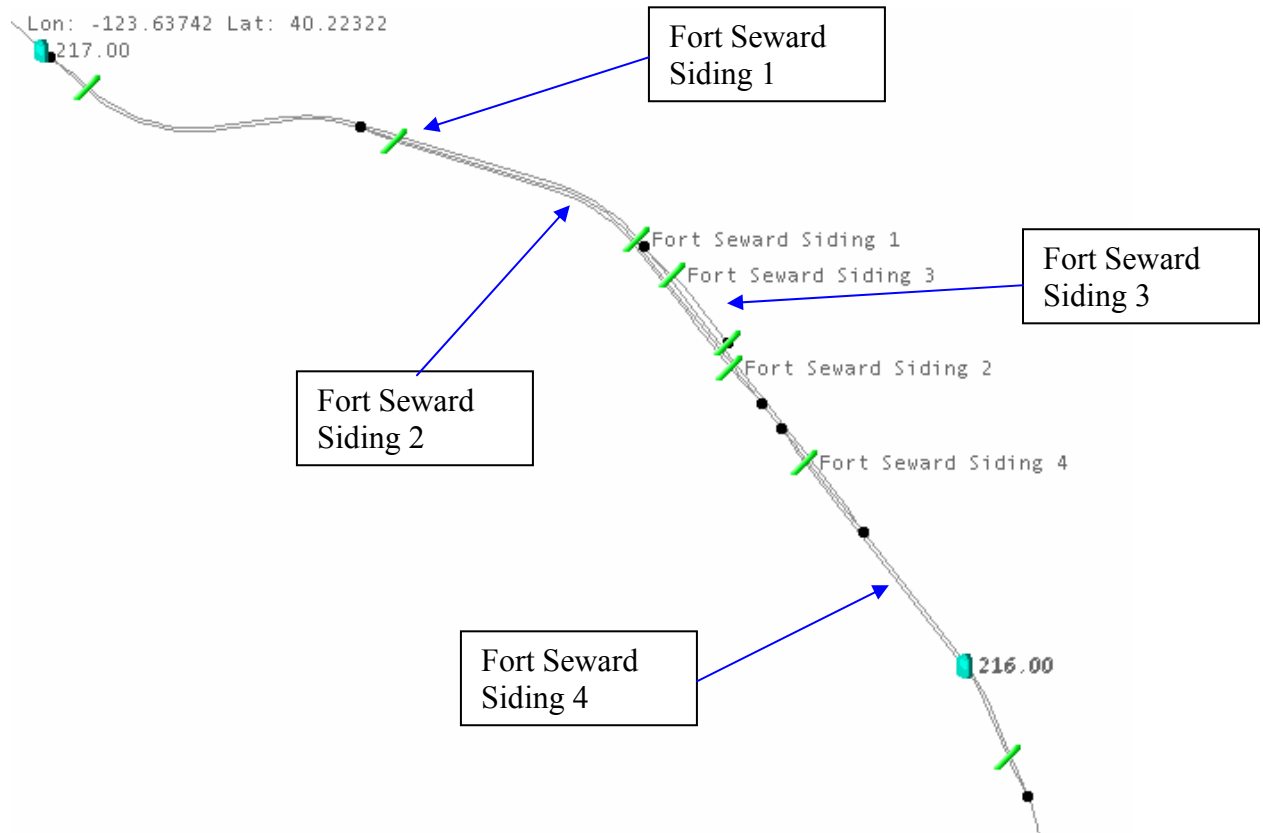
26. Shively/Larabee/South Fork



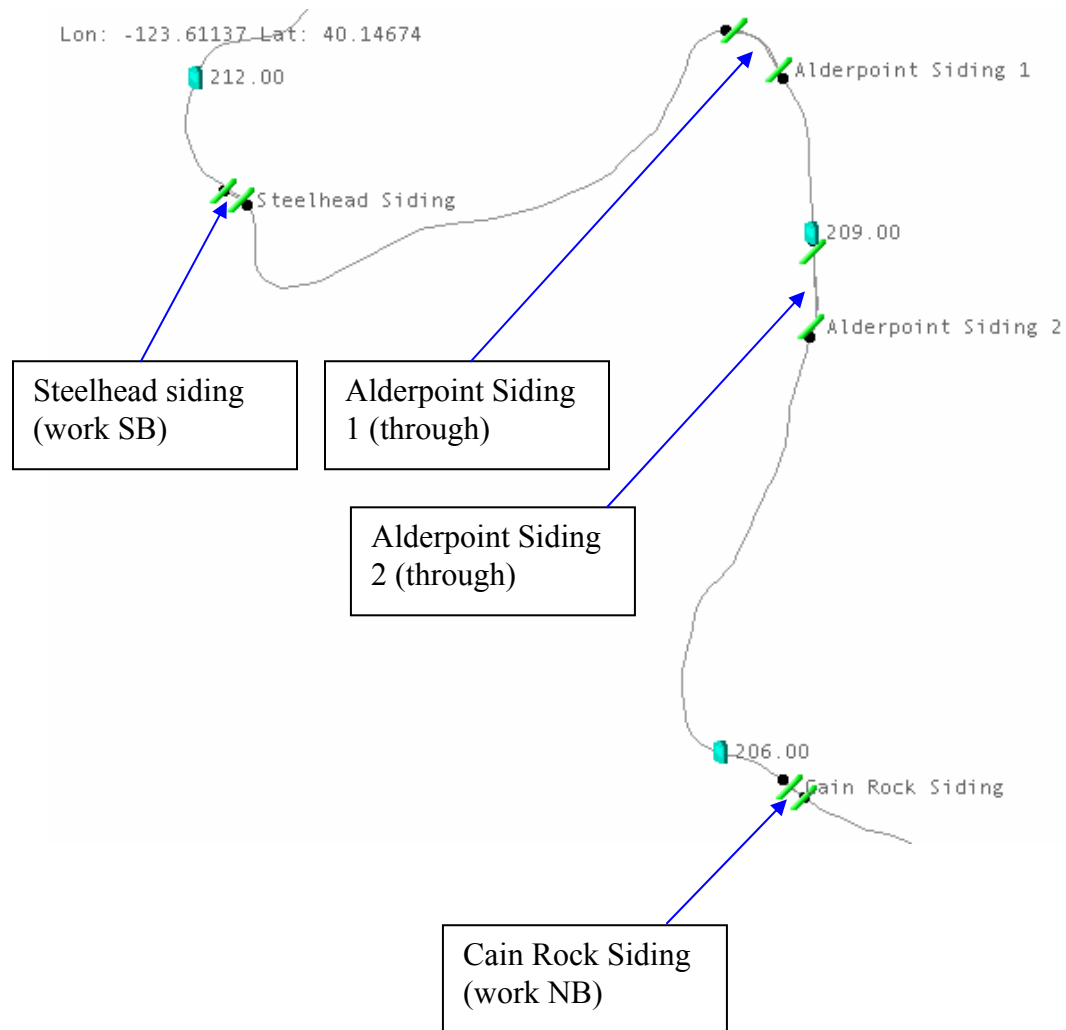
27. McCann/Sequoia/Eel Rock/Brock Creek



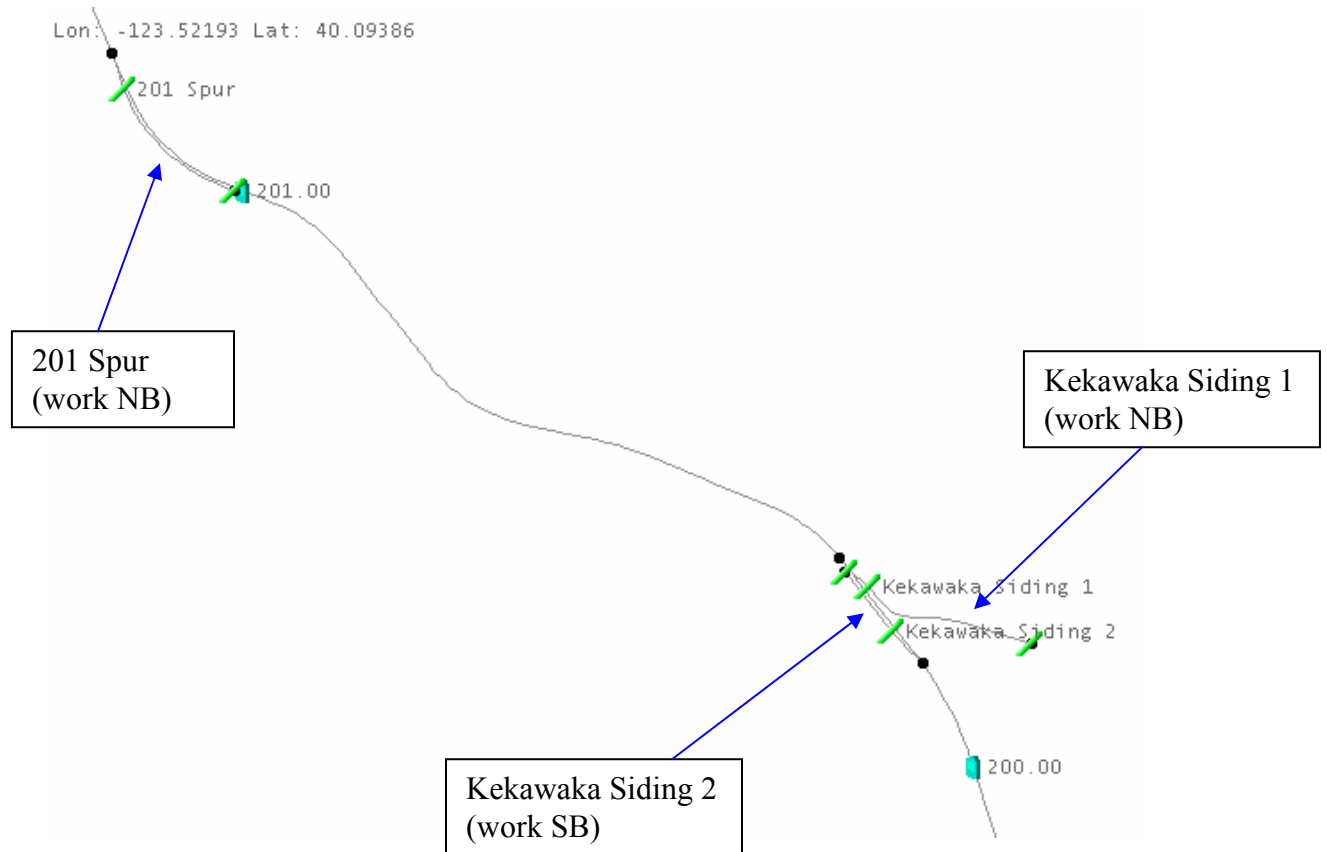
28. Fort Seward



29. Steelhead/Alderpoint/Cain Rock

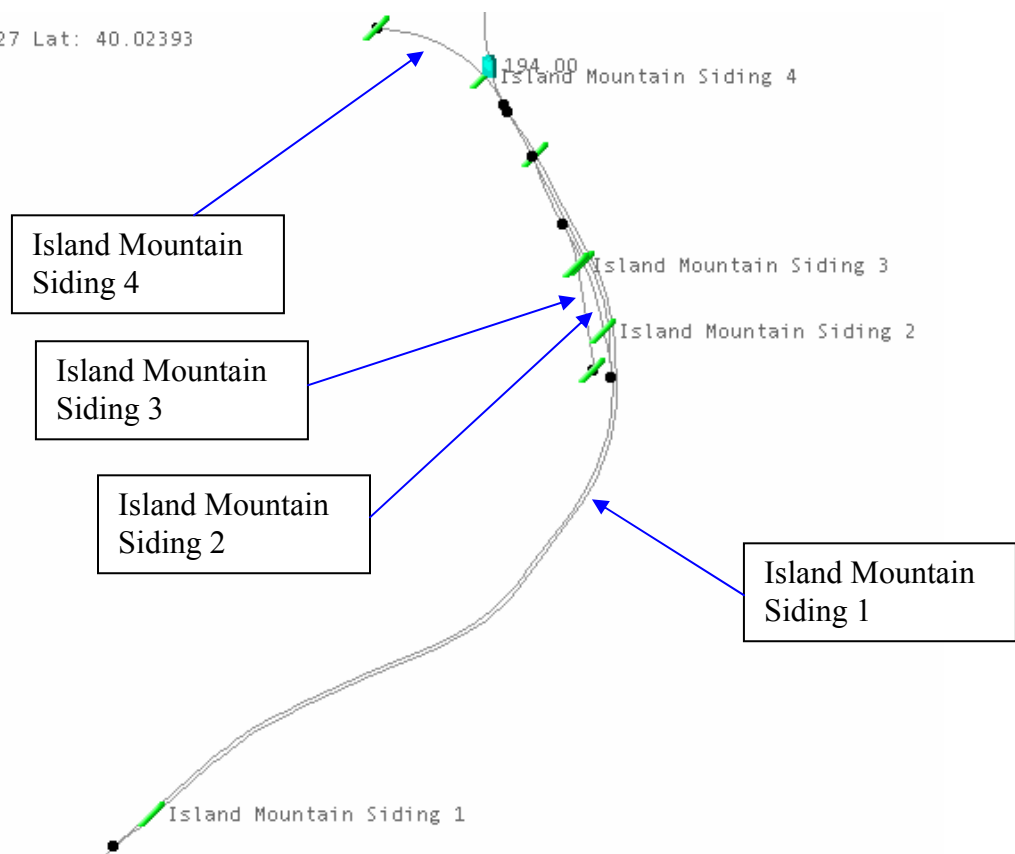


30. 201 Spur/Kekawaka

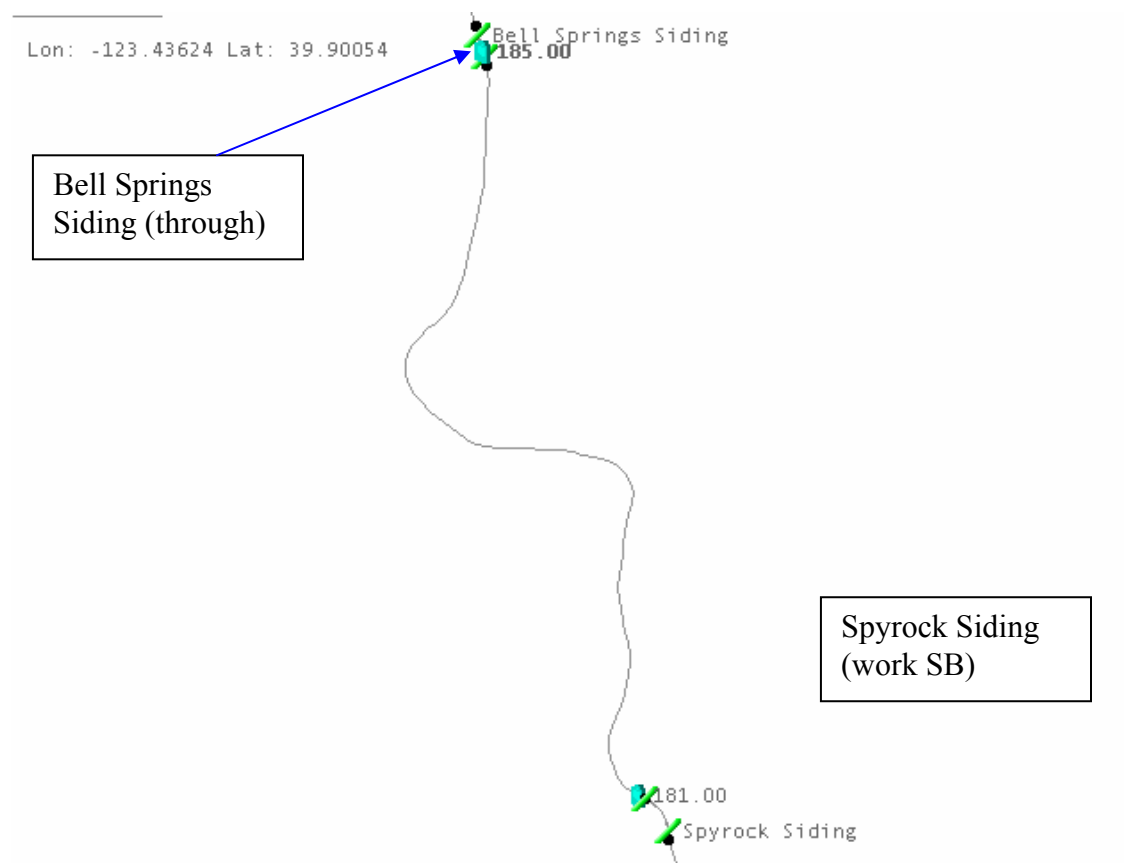


31. Island Mountain

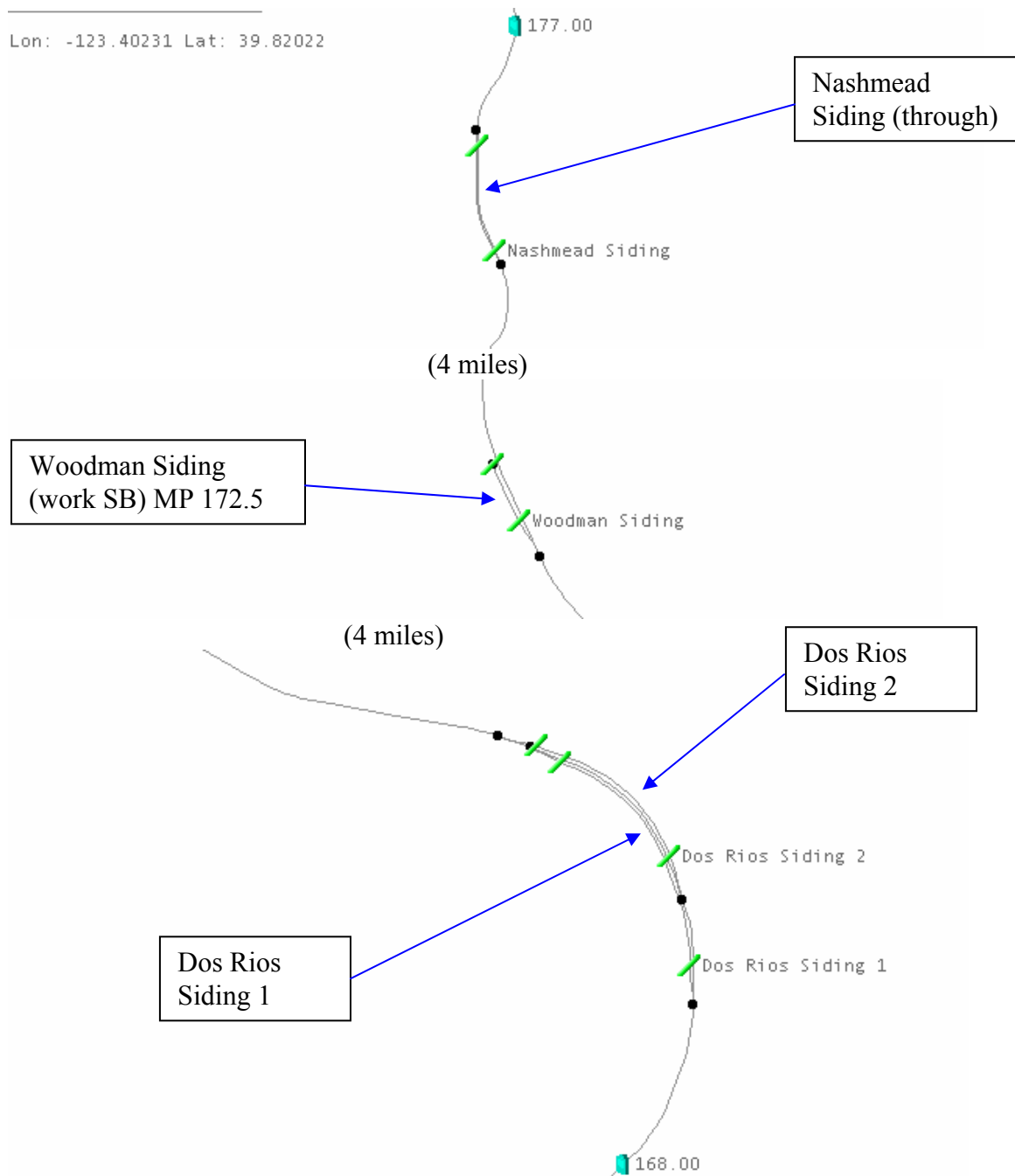
Lon: -123.48827 Lat: 40.02393



32. Bell Springs/Spyrock



33. Nashmead/Woodman/Dos Rios



34. Sarnas/Farley

Lon: -123.34274 Lat: 39.66352

164.00

Sarnas Siding
(work SB)

Sarnas Siding

MP
160

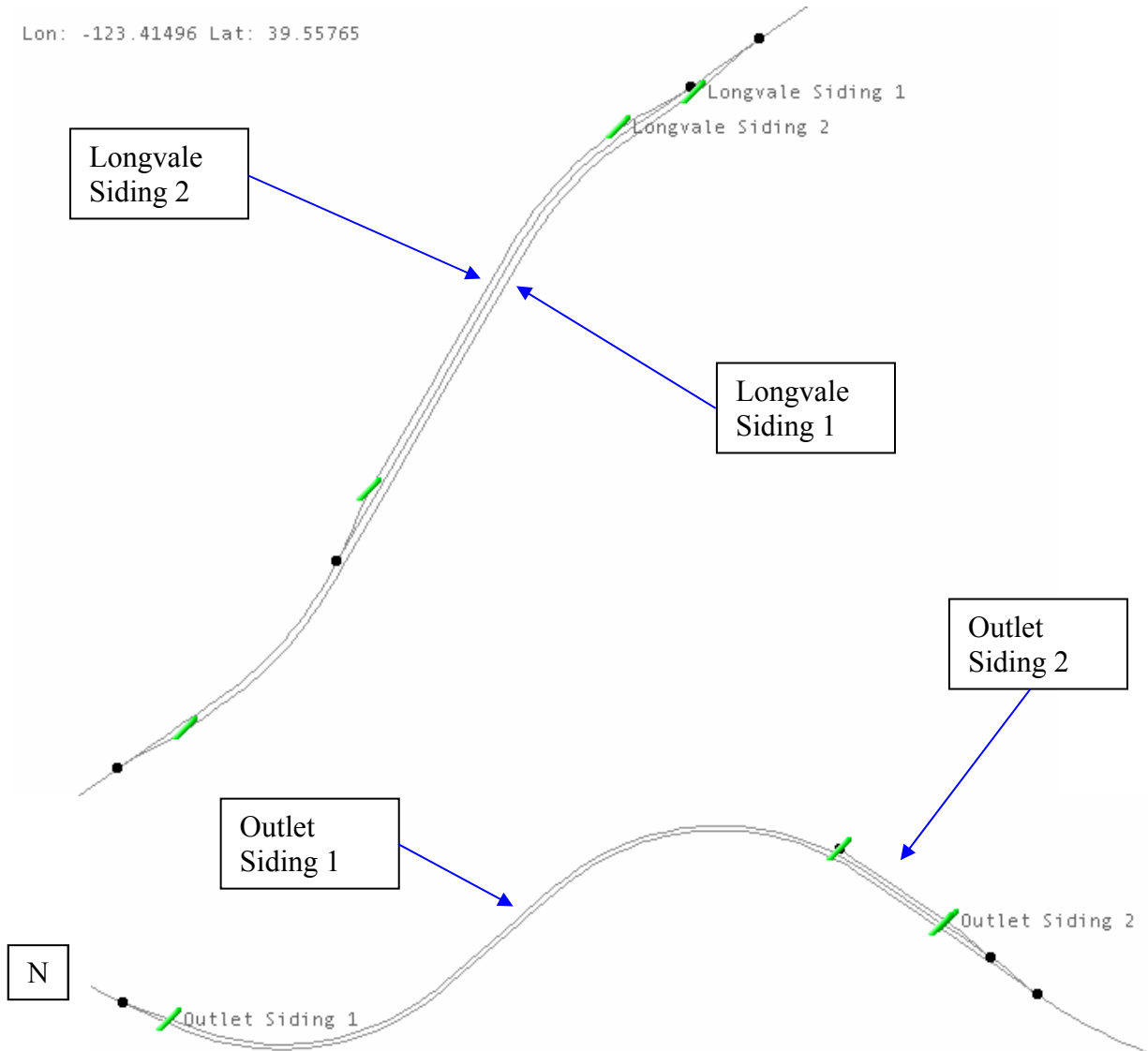
S

Farley
Siding 2

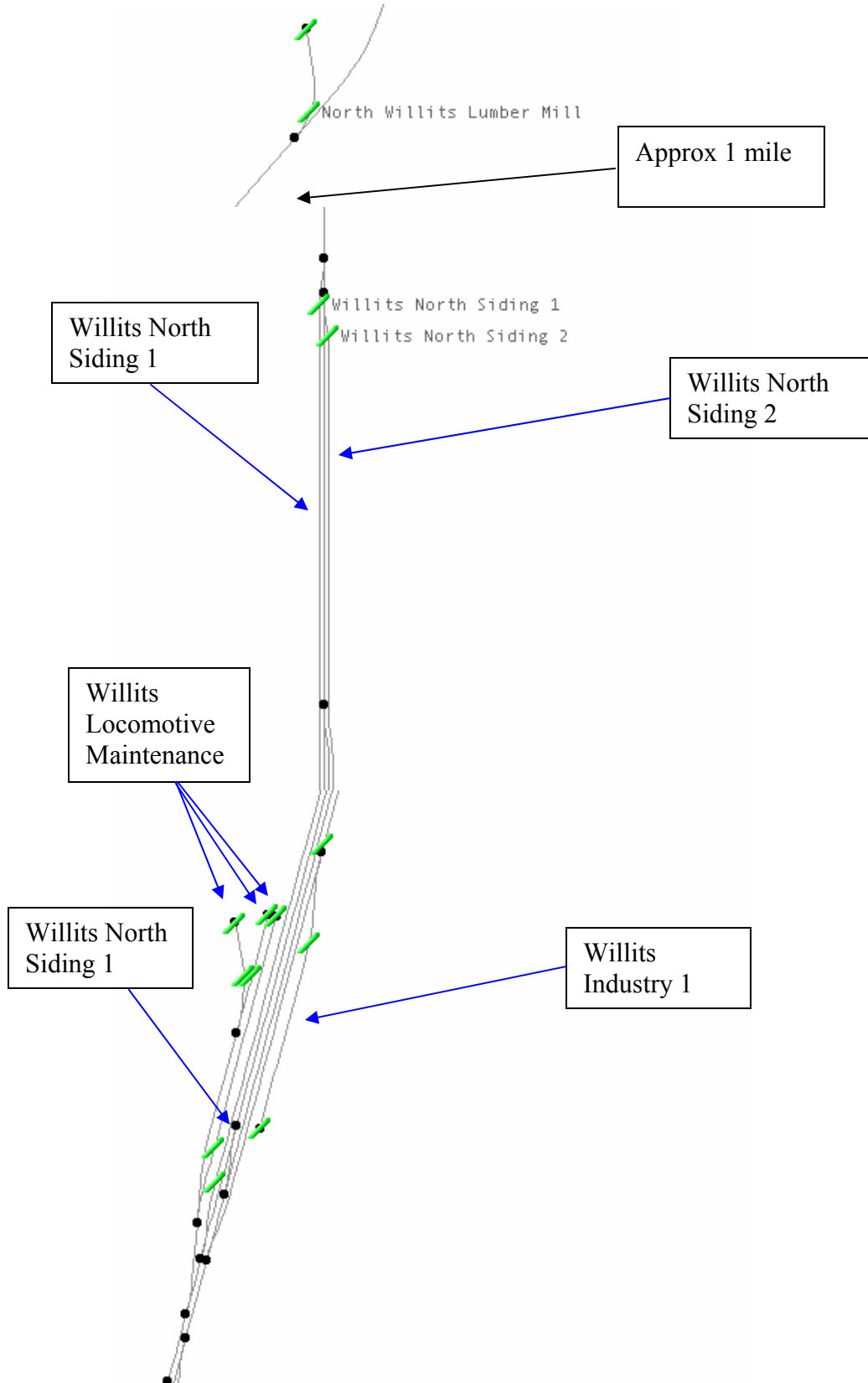
Farley
Siding 1

N

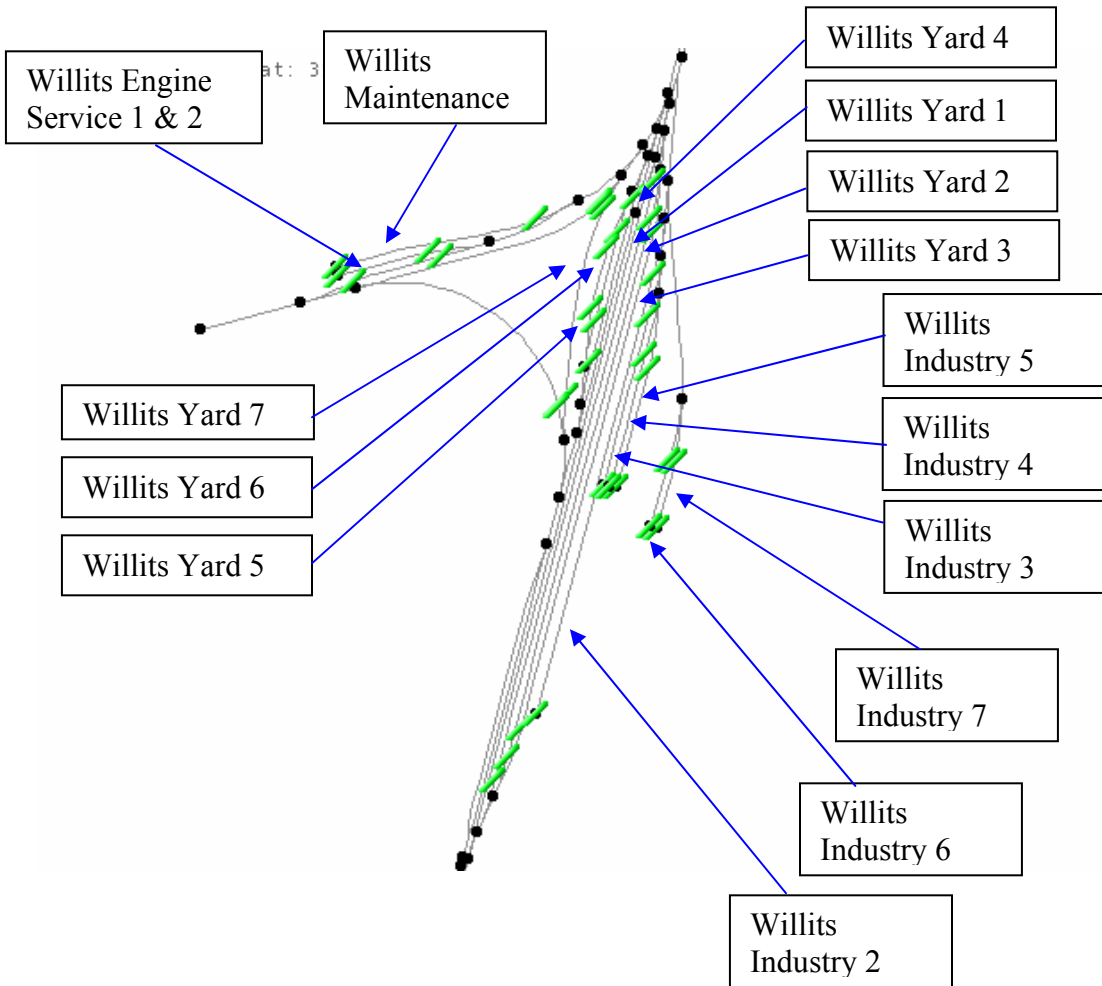
35. Longvale/Outlet



36. Willits North



37. Willits Yard



38. Willits South/CWR

